

875

512904

DECLARATION OF COVENANTS, CONDITIONS AND RESTRICTIONS, RESERVATION OF EASEMENTS AND CONDOMINIUM PLAN PURSUANT TO THE HORIZONTAL PROPERTY REGIMES ACT OF THE STATE OF ALASKA (AS 34.07, et seq.)

FOR

EASTRIDGE 4 CONDOMINIUMS Phase I

THIS DECLARATION is made on the 12th day of APRIL, 1983, by KATHLEEN H. SHEPPARD and LESTER C. SHEPPARD, referred to as "Declarant" herein.

P R E A M B L E:

(A) Declarant is the owner of real property in the Third Judicial District, State of Alaska, described as:

Tract A of the EASTRIDGE IV SUBDIVISION, according to Plat No. 82-195, located in the Anchorage Recording District, Third Judicial District, State of Alaska.

(B) It is the desire and intention of Declarant to subdivide the property into a condominium estate and to impose mutually beneficial restrictions under a general plan of improvement for the benefit of all the condominium estate created.

(C) Declarant hereby declares that all of the property is, and shall be, held, conveyed, hypothecated, encumbered, leased, rented, used, occupied and improved subject to the following limitations, restrictions, easements, conditions and covenants, all of which are declared and agreed to in furtherance of a plan for the protection, maintenance, improvement and sale of the property for the purpose of enhancing the value and desirability of the property. All provisions of this Declaration are hereby imposed as equitable servitudes upon the property. All of the limitations, restrictions, easements, conditions and covenants herein shall run with the land and shall be binding upon and for the benefit of all of the property and all parties having or acquiring any right, title or interest in the property or any part thereof.

(D) Declarant, his successors, assigns and grantees, covenant and agree that the undivided interest in the common areas and limited common areas and the fee titles

to the respective units conveyed therewith shall not be separated or separately conveyed, and each such individual interest shall be deemed to be conveyed or encumbered with its respective unit, even though the description in the instrument of conveyance or encumbrance may refer only to the unit. Subsequent to the initial sales of the condominiums, any conveyance of a condominium or a unit, or any portion thereof, by its owner shall be presumed to convey the entire condominium.

ARTICLE I

DEFINITIONS

Section 1. PROPERTY

The "Property" shall mean all the real property described above.

Section 2. CONDOMINIUM

"Condominium" shall mean an undivided fee ownership interest in the common areas and limited common areas, together with a separate ownership interest in fee in a unit.

Section 3. UNIT

"Unit" shall mean and include the elements of a condominium not owned in common with the owners of other condominiums in the property; each of the units in the multi-family structure, each separately described and designated in Exhibit A which is attached and incorporated herein by this reference, shall be a separate free-hold estate consisting of the space bounded by and contained within the interior surfaces of the perimeter walls, floors, roof, windows and doors of each unit. In interpreting deeds, declarations and plans, the existing physical boundaries of the unit, or a unit constructed in substantial accordance with the original plans thereof, shall be conclusively presumed to be its boundaries rather than the description expressed in the deed, plan or declaration, regardless of settling or lateral movement of the building, and regardless of minor variances between boundaries as shown on the plan or in the deed and declaration and those of the building as constructed. Concurrently with the recording of this Declaration, a survey map and floor plan of the project is being filed in the Anchorage Recording District, Third Judicial District, State of Alaska, under File No. 83-101.

Section 4. UNIT OWNER

"Unit owner" shall mean the person or persons holding title in fee to a unit.

Section 5. PROJECT

"Project" shall mean the entire property divided into condominiums, or to be divided into condominiums, including all structures thereon, the common areas, the limited common areas and the units within the property.

Section 6. LIMITED COMMON AREAS

"Limited common areas" shall be and include all areas for which exclusive easements are reserved for the benefit of unit owners, including, but not limited to, assigned covered parking spaces, decks and storage areas, as those areas are set forth on the survey map and/or the set of floor plans filed simultaneously herewith and incorporated herein by this reference as though fully set forth. The limited common areas for each unit are described in Exhibit "B" attached to this Declaration and incorporated herein by this reference.

Section 7. COMMON AREAS

"Common areas" shall mean and include all areas on the property, except the units, and shall further include, for maintenance purposes of the Association, all gas, water and waste pipes, all sewers, all ducts, chutes, conduits, wires and other utility installation of the multifamily structure wherever located (except the outlets thereof when located within the units), the lot upon which the structure is located and the airspace above the structure, all bearing walls, columns, floors, the roof, foundation and landscaping.

Section 8. RESIDENCE

"Residence" shall mean and include a unit and its corresponding limited common areas over which the unit owner has an exclusive easement as provided for herein.

Section 9. COMMON ASSESSMENT

"Common assessment" shall mean the charge against an owner for his proportionate share of the cost of maintaining, improving, repairing and managing the project and all other common expenses, including operational costs for the common areas, which are to be paid by each unit owner to the Association for common expenses and charged to his condominium.

Section 10. SPECIAL ASSESSMENT

"Special assessment" shall mean a charge against a particular unit owner and his condominium, directly attributable to the unit owner, equal to the cost incurred by the Association for corrective action performed pursuant to the provisions of this Declaration, plus interest thereon as provided for in this Declaration.

Section 11. CAPITAL IMPROVEMENT ASSESSMENT

"Capital improvement assessment" shall mean a charge against each unit owner and his condominium, representing a portion of the cost to the Association for installation or construction of any capital improvements on any of the common areas or the limited common areas which the Association may from time to time authorize.

Section 12. ASSOCIATION

"Association" shall mean Eastridge 4 Condominium Association.

Section 13. COMMON EXPENSES

"Common expenses" shall mean the actual and estimated costs of maintenance, management, operation, repair and replacement of the common areas and limited common areas (to the extent not paid by the unit owner responsible for payment), including unpaid special reconstruction and capital improvement assessments; costs of management and administration of the Association, including, but not limited to, compensation paid by the Association to managers, accountants, attorneys and other employees; the costs of utilities, (heat, water and sewer), gardening and other services benefiting the common areas and limited common areas; the costs of fire, casualty, liability, workmen's compensation and other insurance covering the project; the cost of bonding of the members of the Association or managing agents; taxes paid by the Association; amounts paid by the Association for discharge of any lien or encumbrance levied against the entire project or portions thereof; and the costs of any other item or items designated by the Association for any reason whatsoever.

Section 14. MORTGAGE - MORTGAGEE - MORTGAGOR

Reference in this Declaration to a mortgage shall be deemed to include a deed of trust; reference to a mortgagee shall be deemed to include the beneficiary of a deed of trust; and reference to a mortgagor shall be deemed to include the trustor of the deed of trust.

Section 15. BOARD OF DIRECTORS

"Board of Directors" shall mean the Board of Directors of the Association.

ARTICLE II

RESIDENCE AND USE RESTRICTIONSSection 1. SINGLE-FAMILY RESIDENCE

Residences shall be used exclusively for single-family residential purposes.

Section 2. DESCRIPTION OF CONDOMINIUM BUILDINGS

There are five (5) condominium buildings in this project labeled as Buildings 1, 2, 3, 4 and 5 on the survey map filed herewith. Buildings 1, 3 and 4 each contain twelve (12) units and Buildings 2 and 5 each contain six (6) units. Each building is a three-story, wood-frame structure, without basement on a reinforced concrete block foundation. The exterior is T-111 siding and the roofs are pitched with composition asphalt shingles.

Section 3. PARKING AND VEHICULAR RESTRICTIONS

No vehicle which shall not be in an operating condition shall be parked or left on the property subject to this Declaration, other than on an assigned parking space. The parking spaces shall be used for parking vehicles only and shall not be converted for living, recreational or business purposes. There shall be no exposed storage deposited, accumulated or preserved anywhere on the property. No boats, snow machines, motorhomes or other recreational vehicle shall be stored anywhere on the property for any longer than twenty-four (24) hours. Parking spaces are located and assigned to the residences as shown on the filed floor plan of the project.

Section 4. NUISANCES

No noxious or offensive activities (including, but not limited to, the repair of automobiles) shall be carried on upon the project. No horns, whistles, bells or other sound devices, except security devices used exclusively to protect the security of a residence and its contents, shall be placed or used in any such residence. No loud noises shall be permitted on the property, and the Board of Directors of the

Association shall have the right to determine if any noise or activity-producing noise constitutes a nuisance. No unit owner shall permit or cause anything to be done or kept upon the property which will increase the rate of insurance thereon or which will obstruct or interfere with the rights of other unit owners, nor will he commit or permit any nuisance on the premises, or commit or cause any illegal act to be committed thereon. Each unit owner shall comply with all of the requirements of the local or State health authorities and with all other governmental authorities with respect to the occupancy and use of a residence.

Section 5. SIGNS

No signs, posters, displays or other advertising devices of any character shall be erected or maintained on, or shown or displayed from, the residences without prior written approval having been obtained from the Board of Directors of the Association; provided, however, that the restrictions of this paragraph shall not apply to any sign or notice of customary and reasonable dimension which states that the premises are for rent or sale. Address, identification signs and mail boxes shall be maintained by the Association. The Board of Directors may summarily cause all unauthorized signs to be removed and destroyed. This section shall not apply to any signs used by Declarant or its agents in connection with the original construction and sale of the condominiums as set forth in Article XII, Section 3.

Section 6. HOLD HARMLESS AND INDEMNIFICATION

Each unit owner shall be liable to the Association for any damage to the common areas or any equipment thereon which may be sustained by reason of the negligence of said unit owner or of his guests or invitees, to the extent that any such damage shall not be covered by insurance. Each unit owner does further, by the acceptance of his deed, agree to indemnify each and every other unit owner, and to hold him or her harmless, from any claim of any person for personal injuries or property damage occurring within the residence of the unit owner, unless said injury or damage shall occur by reason of the negligence of any other unit owner, and each unit owner further agrees to defend, at his expense, any and all remaining owners who may be sued by any person for a claim for personal injury or property damage alleged to have been sustained within the residence of that unit owner.

Section 7. OUTSIDE INSTALLATIONS

Except for one television reception antennae and one VISIONS antennae, no other outside pole, antennae or clothes-

line shall be constructed, erected or maintained on any unit without first obtaining the approval of the Board of Directors. No wiring or installation of air conditioning or other machine shall be installed on the exterior of the building of the project or be allowed to protrude through the walls or roof of the building, unless the prior written approval of the Board of Directors is secured. No basketball standards or fixed sports apparatus shall be attached to any residence without the prior written approval of the Board of Directors.

Section 8. PET REGULATIONS

No animals, livestock or poultry shall be kept in any residence, except that one (1) domestic dog or cat, and fish and birds in inside bird cages may be kept as household pets within the project, provided that they are not kept, therein for commercial purposes or in unreasonable quantities. The Association shall have the right to prohibit maintenance of any animal which constitutes, in the opinion of the Directors of the Association, a nuisance to any other unit owner. Dogs and cats belonging to unit owners, occupants or their licensees must be kept on a leash being held by a person capable of controlling the animal. Should any dog or cat belonging to a unit owner be found unattended and not being held on a leash by a person capable of controlling the animal, such animal may be removed by the Board of Directors or a person designated by them to a pound under the jurisdiction of the local municipality in which the property is situated. Furthermore, any unit owner shall be absolutely liable to each and all remaining owners, their families, guests and invitees, for any damage to person or property caused by any pets brought or kept upon the property by an owner or by members of his family, guests, licensees or invitees.

Section 9. VIIII OBSTRUCTIONS

No vegetation or other obstruction shall be planted or maintained upon any deck in such location or of such a height as to unreasonably obstruct a view from any other residence in the vicinity thereof. In the event of a dispute between owners of units as to the obstruction of a view from a residence, such dispute shall be submitted to the Board of Directors, whose decisions in such matters shall be binding. Any such obstruction shall, upon request of the Board, be removed or otherwise altered to the satisfaction of the Board by the owner of the residence upon which said obstruction is located.

Section 10. BUSINESS OR COMMERCIAL ACTIVITY

No business or commercial activity shall be maintained or conducted in any residence, except that Declarant, or a person designated by the Association as agent of the Association for purposes of managing the property, may maintain management offices and facilities in a residence or in a temporary structure constructed on the project. Provided, however, that professional and administrative occupations may be carried on within the residences so long as there exists no external evidence thereof.

Section 11. TEMPORARY STRUCTURE

No temporary structure, boat, truck, trailer, camper or recreation vehicle of any kind shall be used as living area while located on the project; however, trailers or temporary structures for use incidental to the initial construction of the improvements on the property may be maintained thereon, but shall be removed within a reasonable time upon completion of construction of the project.

Section 12. PURRISH! PENOVAL

Trash, garbage or other waste shall be disposed of only by depositing same, wrapped in a secure package, into a designated trash container or garbage disposal. No owner of a unit shall permit or cause any trash or refuse to be disposed of on any portion of the project subject to this Declaration. No portion of the project shall be used for the storage of building materials, refuse or any other materials other than in connection with approved construction. There shall be no exterior fires whatsoever, except barbecue fires contained within receptacles thereof.

Section 13. LEASE OF UNITS

Any unit owner may lease his unit to a third party, but such a lease arrangement must be in writing and shall provide that the failure to comply in all respects with the provisions of this Declaration and the Association Bylaws shall be a default under the terms of the lease. No unit owner may lease his unit for transient or hotel purposes; nor may less than the entire unit be leased.

All units shall be utilized in conformance with owner-occupancy requirements established by the Alaska Housing Finance Corporation (AHFC) governing the number of units in

the project which may be leased to third parties. No owner or owners of a unit may enter into an agreement to lease such unit to a third party without having obtained the written consent of the Board of Directors, which shall be granted on a first-come first-served basis, and be dependent only upon compliance with the most restrictive owner-occupancy requirements established by any one of the above-named entities. Request for approval of a proposed lease shall be made in writing, directed to the President of the Association and mailed by first class mail, postage prepaid, registered, return receipt requested. The Board of Directors shall grant or refuse approval of the proposed lease and, within thirty (30) days of the mailing of the request for approval, give notice thereof in writing directed to the address indicated on the request for approval. Failure by the Board of Directors to mail the notification within the time provided herein shall be construed as an approval of the request.

ARTICLE III

ARCHITECTURAL PROVISIONS

Excepting the interior of units, no replacement, addition or alteration of the building, structure, fence, drainage facility, common or limited common area landscaping or planting shall be effected on any residence other than by Declarant until the plans, specifications and plat plan showing the location and nature of such replacement, addition, alteration or removal have been submitted to, and approved in writing by, the Board of Directors; nor shall any exterior painting or decorative alteration be commenced until the Board has approved the plans therefor, including the proposed color schemes, design thereof and the quality of materials to be used. All such plans and specifications shall be prepared by an architect or landscape architect or licensed building designer, said person to be employed by the unit owner making application at his sole expense. Plans and resubmittals thereof shall be approved or disapproved within thirty (30) days. Failure of the Board to respond to a submittal or resubmittal of plans within such period shall be deemed to be approval of the plans as submitted or resubmitted. The approval of the plans and specifications may be withheld, not only because of noncompliance with any of the specific conditions, covenants and restrictions contained in this Declaration, but also by reason of reasonable dissatisfaction of the Board with the location of the structure on the residence, the

elevation, color scheme, finish, design, proportions, architecture, shape, height style and appropriateness of the proposed structure or altered structure, the materials used therein, or because of its reasonable dissatisfaction with any or all other matters or things which, in the reasonable judgment of the Board, will render the proposed investment inharmonious or out of keeping with the general plan of improvement of the property or with the improvements erected on other residences. If, after such plans and specifications have been approved, the improvements are altered, erected or maintained upon the residence other than as approved by the Board, such alteration, erection and maintenance shall be deemed to have been undertaken without the approval of the Board having been obtained as required by this Declaration. After the expiration of one (1) year from the date of completion of any improvement, said improvement shall, in favor of purchasers and encumbrancers, in good faith and for value, be deemed to comply with all of the provisions hereof, unless a notice of such noncompliance or noncompletion, executed by one member of the Board, shall appear of record in the Office of the Recorder, Anchorage Recording District, or legal proceedings shall have been instituted to enforce compliance with these provisions. The approval of the Board of any plans or specifications submitted for approval as herein specified for use on any residence shall not be deemed to be a waiver by the Board of its right to object to any of the features or elements embodied in such plans and specifications, if or when the same features or elements are embodied in any subsequent plans and specifications submitted for approval as herein provided for use on other residences. No member of the Board shall be liable to any person for his decisions or failure to act in making decisions as a member of said Board. The members of the Board shall receive no compensation for their services performed pursuant to this Declaration. Upon approval of the Board, it shall be conclusively presumed that the location and height of any improvement does not violate the provisions of this Declaration. Notwithstanding anything of the foregoing to the contrary, each owner shall be permitted to erect a wood fence to enclose the limited common yard area. Prior to construction of such a fence, a unit owner must first submit plans to the board of directors of the Association and obtain written certification from the board that the plans are in compliance with the provision of this Declaration and that the design is in harmony with the exterior design of the project. Once fenced, an owner shall be free to landscape the limited common yard area without further approval from the Association.

REPAIR AND MAINTENANCE

Section 1.

REPAIR AND MAINTENANCE DUTIES
OF ASSOCIATION

The Association shall maintain, repair and make necessary improvements to, and pay for out of the maintenance fund to be provided, all common areas and the building thereon; all corrective architectural, landscaping and repair work within residences, if the unit owner fails to repair the areas subject to his control and duty to maintain; all metered utilities in common areas; and all parking areas, ramps, walks and other means of ingress and egress within the project. To the extent not assessed to or paid by the unit owners, the Association shall pay all real and personal property taxes and assessments levied upon any portion of the common areas or limited common areas. It shall further be the affirmative duty of the Association to require strict compliance with all provisions of this Declaration and to inspect the property for any violations thereof.

Section 2.

REPAIR AND MAINTENANCE BY UNIT OWNER

Each unit owner shall maintain, repair, replace and restore the limited common areas assigned to his unit and all portions of his residence, including the interior walls, ceilings, windows, floors, doors and permanent fixtures in a clean, sanitary and attractive condition.

ARTICLE V

DESTRUCTION OF IMPROVEMENTS

Section 1.

DAMAGE AND DESTRUCTION

If, within sixty (60) days of damage or destruction of all or part of the property, it is not determined by a majority of all unit owners to repair, reconstruct or rebuild in accordance with the original plans, or by unanimous vote of all unit owners to do otherwise, then:

- (a) The property shall be owned in common by the unit owners;
- (b) The undivided interest of the property owned in

common which appertains to each of the unit owners shall be the percentage of the undivided interest previously owned by him in the common areas and facilities; and

(c) Mortgages, deeds of trust or liens affecting any of the units shall be transferred in accordance with the existing priorities to the percentage of the undivided interest of the unit owner in the property.

Section 2. APPLICATION OF INSURANCE PROCEEDS

Subject to the provisions of Section 1, and the interests of any holder of a first mortgage, in the event of damage or destruction as the result of fire or other casualty, the Board of Directors shall arrange for the prompt repair and restoration, exclusive, however, of furniture, furnishings, fixtures or equipment installed by unit owners, and the Board of Directors shall disburse the proceeds of all insurance policies to the contractors engaged in such repair and restoration in appropriate progress payments. Any cost of such repair and restoration in excess of the insurance proceeds shall constitute a common expense, and the Board of Directors may assess all unit owners for such deficit as part of the common charges.

Section 3. RIGHT TO PARTITION

The common areas and facilities shall remain undivided, and no unit owner or other person may bring any action for partition or division of any part, unless the property has been removed from the provisions of the Horizontal Property Regimes Act of the State of Alaska.

Section 4. SUBDIVISION AND COMBINATION OF UNITS AND COMMON AREAS AND FACILITIES

A resolution adopted and signed by at least seventy-five percent (75%) of the unit owners may provide for the subdivision or combination, or both, of any unit or units or of the common or limited common areas and facilities, or any parts thereof, and the means for accomplishing such subdivision or a combination, or both, and any such resolution shall provide, in conjunction therewith, for the appropriate amendments to this Declaration, the Bylaws or any other documents or agreements affected thereby; provided that the space combined or subdivided shall, after such subdivision or combination, have the same percentage of total value that such space

had prior to such subdivision or combination unless such percentage of total value is changed by appropriate amendment in accordance with Article X hereof.

Section 5. INTERIOR DAMAGE

Restoration and repair of any damage to the interior of any individual unit shall be made by and at the individual expense of the owner of that unit and, in the event of a determination to rebuild after partial or total destruction, shall be completed as promptly as practical and in a lawful and workmanlike manner.

Section 6. NOTICE TO MORTGAGEE

Any institutional holder of a first mortgage on any unit shall be given written notice of any substantial damage or destruction to a condominium or the common elements. In any event, notice will be given whenever the damage to the common elements exceeds \$10,000, or the damage to the individual condominium exceeds \$1,000.

ARTICLE VI

ASSESSMENTS

Section 1. LEVY AND PAYMENT

All unit owners shall pay all common assessments for common expenses and all applicable special assessments and capital improvement assessments imposed by the Board of Directors. The common assessments and applicable capital improvement and special assessments, together with interest, costs and reasonable attorney's fees, shall be the personal obligation of the person who was the owner of the condominium at the time when the assessment fell due. The assessment shall include payments to a general operating reserve fund for replacement as deemed necessary by the Board of Directors. The assessments levied by the Board of Directors shall be used exclusively to promote the recreation, health, safety and welfare of the residents of the condominiums and for the improvement, operation, replacement and maintenance of the project. Not later than thirty (30) days prior to the beginning of each calendar year, the Board of Directors shall estimate the total charges to be assessed against each condominium. Written notice of the annual assessments shall be sent to every unit owner subject thereto. Each owner thereof shall thereafter pay to the Association his assessment in installments as established by the Board of Directors. In the event the Board

of Directors shall determine that the estimate of total charges for the current year is, or will become, inadequate to meet all expenses of the property for any reason, it shall immediately determine the approximate amount of such inadequacy and issue a supplemental estimate of the total charges to be assessed against each condominium. Any further increases in the amount so assessed shall only be effective upon written consent of two-thirds (2/3) of the unit owners and their first mortgagees.

Each installment of an assessment shall become delinquent if not paid on or before thirty (30) days from the date upon which it becomes due. All annual common assessments shall be paid according to the percentage of ownership in the common areas as set forth in Exhibit C. All excess funds remaining in the general operating reserve fund over and above the amounts used for the operation of the condominium project shall be returned to the unit owners in a proportion equal to their individual contributions or may be retained by the Association and applied to the following year's assessments. In a voluntary conveyance of a condominium, the grantee of the same shall be jointly and severally liable with the grantor for all unpaid assessments by the Association against the latter for his share of the common expenses up to the time of the grant or conveyance, without prejudice to the grantee's right to recover from the grantor the amounts paid by the grantee therefor. Notwithstanding anything to the foregoing to the contrary, any unit owned by Declarant which is unoccupied shall be assessed at seventy percent (70%) of the full common assessment. Assessments shall commence no later than thirty (30) days after conveyance of the first unit in the project, and full assessment on units owned by Declarant which are unoccupied shall commence ninety (90) days thereafter.

From and after the date of recordation of a deed to the first unit owner of an interest in the project, the unit owner shall establish an assessment reserve fund with the Association, which reserve fund shall equal the projected assessments to the unit owner for a two-month period. In addition, the unit owner shall pay to the Association the regular monthly assessment as provided herein, the purpose being to have available at all times for the Association an assessment reserve fund equal to two months of assessments. This assessment reserve fund shall be maintained at all times, just as a reserve for taxes and insurance is so maintained, and in the event of a subsequent transfer of the unit owner's interest in the project, the subsequent purchaser shall be responsible for establishing and maintaining this reserve fund.

BOOK 875

Section 2. DELINQUENCIES

There shall accrue with each delinquent assessment a late charge of Five Dollars (\$5.00), together with interest at the maximum rate permitted by law on such delinquent sums, calculated from the date of delinquency to and including the date full payment is received by the Association. In the event of default by any unit owner in the payment of any assessment, the Association shall notify all persons and firms holding a mortgage or deed of trust by any unit owner on any condominium on the project.

Section 3. LIENS, ENFORCEMENT

All sums assessed in accordance with the provisions of this Declaration shall constitute a lien on the respective condominium prior and superior to all other liens, except (1) all taxes, bonds, assessments and other levies which, by law, would be superior thereto, and (2) the lien or charge of any mortgage of record made in good faith. It shall be the duty of the Association to enforce such lien in any manner permitted by law. In any such foreclosure, the condominium owner shall be required to pay a reasonable rental for the condominium and the plaintiff in such foreclosure action shall be entitled to the appointment of a receiver to collect the same. The Association shall have the power to bid on the condominium at the foreclosure sale and to acquire and hold, lease, mortgage and convey the same. Suit to recover a money judgment for unpaid common expenses shall be maintainable without foreclosing or waiving the lien securing the same, and this provision, or any institution of suit to recover a money judgment, shall not constitute an affirmation of the adequacy of money damages. Any recovery resulting from a suit in law or equity initiated pursuant to this section may include reasonable attorneys' fees as fixed by the court.

ARTICLE VII

THE ASSOCIATIONSection 1. FORMATION AND MEMBERSHIP

The Association shall be incorporated under the name of Eastridge 4 Condominium Association, as a corporation not for profit under the laws of the State of Alaska. Every unit owner who is subject to assessment shall automatically, upon becoming the owner of a condominium, be a member of the Association and shall remain a member thereof until such time as his ownership ceases for any reason, at which time his

membership in the Association shall automatically cease. A person shall be deemed an owner of a condominium only upon recordation of a deed conveying the condominium to him, and the membership shall be appurtenant to the condominium conveyed.

The Association shall adopt Bylaws for the administration of the property and the Association and other purposes not inconsistent with this Declaration and the Act. These Bylaws shall be adopted by the Board of Directors of the Association after their election at the Association organizational meeting, which meeting shall be held no later than one hundred twenty (120) days after transfer of title to seventy-five percent (75%) of the units in the project, or two (2) years after conveyance of the first unit, whichever event is earlier. The Bylaws may be amended or modified by the vote of seventy-five percent (75%) of the unit owners. Any proposed modifications or amendments to the Bylaws shall be proposed by Association members at any duly constituted annual or special meeting of the Association. A copy of the proposed amendment shall be included in the notice of any meeting in which action is to be taken.

Section 2. GENERAL POWERS OF THE ASSOCIATION

The Association shall have all of the powers set forth in its Articles of Incorporation, together with its general powers as a nonprofit corporation, generally to do any and all things that a corporation organized under the laws of the State of Alaska may lawfully do in operating for the benefit of its members, subject only to the limitations upon the exercise of such powers as are expressly set forth in the Articles, the Bylaws and in this Declaration and to do any and all acts which may be necessary or proper for, or incidental to, the exercise of any of the express powers of the Association or for the peace, health, comfort, safety and general welfare of the unit owners and their guests.

Section 3. SPECIAL POWERS OF BOARD OF DIRECTORS

Without in any way limiting the generality of the foregoing, in the event that the Board of Directors determines that an improvement is in need of repair, restoration or painting, or that landscaping is in need of installation, repair or restoration, or that an improvement is in existence without proper approval of the Board, or that there is a violation of any provision of this Declaration, then the Board of Directors shall give written notice to the unit owner of the condition or violation complained of, and unless the Board has approved in writing corrective plans proposed by the unit

owner to remedy the condition complained of within such period of time as may be determined reasonable by the Board of Directors after it has given written notice, and such corrective work so approved is completed thereafter within the time allotted by the Board of Directors, the Board of Directors shall undertake to remedy such condition or violation complained of, and the cost thereof shall be charged to the unit owner and his condominium whose residence is the subject matter of the corrective work, and such cost shall be deemed to be a special assessment to such unit owner, and his condominium, and subject to levy, enforcement and collection by the Board of Directors in accordance with the assessment lien procedure provided for in this Declaration.

Section 4.

RIGHTS OF ENTRY

The Association shall have a limited right of entry in and upon all limited common areas and the exterior of all units for the purpose of taking whatever corrective action may be deemed necessary or proper by the Association. Nothing in this Article shall in any manner limit the right of the unit owner to exclusive control over the interior of his unit. Provided, however, that an owner shall grant a right of entry to the Association, or any other person authorized by the Association, in case of any emergency originating in or threatening his unit, whether the owner is present or not. Provided further, that an owner shall permit other owners, or their representatives, to enter his unit for the purpose of performing required installation, alterations or repair of mechanical or electrical services to a residence, provided that requests for entry are made in advance and that such entry is at a time convenient to the owner whose unit is to be entered. In case of an emergency, such right of entry shall be immediate.

Section 5.

MISCELLANEOUS DUTIES AND POWERS

The Association shall have the right to install or construct capital improvements on any of the common areas. The Association may, at any time and from time to time, reconstruct, replace or refinish and improvement or portion thereof upon the common areas in accordance with the original design, finish or standard of construction of such improvement; reconstruct, reconstruct, replace or refinish any surface upon any portion of common areas designated as a parking area; replace destroyed trees or other vegetation and plant trees, shrubs and ground cover upon any portion of the common areas; and place and maintain upon the common areas such signs as the Association may deem necessary for their identification, for regulation of traffic, including parking, the regulation and

use of the common areas and for the health, welfare and safety of unit owners and their guests. The Association may delegate all of the powers contained in this Declaration to any management organization or individual, and the Association may employ personnel necessary for the effective operation and maintenance of the building and common areas of any type described herein, including the employment of legal and accounting services.

Section 6. PRIORITIES AND INCONSISTENCIES

If there are conflicts or inconsistencies between this Declaration and either the Articles of Incorporation or the Bylaws, the terms and provisions of this Declaration shall prevail.

Section 7. MANAGING AGENT

The Association may enter into a written contract with a professional, corporate or individual manager to conduct and perform the business, obligations and duties of the Association. This contract shall conform to the guidelines established by the Federal Home Loan Mortgage Corporation (FHLMC), Federal National Mortgage Association (FNMA), Alaska Housing Finance Corporation (AHFC) and Veterans Administration (VA) regarding the term and termination of that agreement during such periods of time as FHLMC, FNMA, AHFC or VA is a mortgagee on a unit in the project or is the owner of such a unit.

Section 8. SHARES AND VOTING

At any meeting of the Association, each condominium owner, including Declarant as to those condominiums not sold, shall be entitled to vote the percentage set forth in Exhibit C. Where there is more than one record owner of a condominium, any or all of such persons may attend any meeting of the Association, but it shall be necessary for those owners present to act unanimously in order to cast the vote to which the condominium is entitled. All agreements and determinations lawfully made by the Association in accordance with the voting percentages established herein shall be deemed to be binding on all owners of condominiums, their successors and assigns.

ARTICLE VIII

RIGHTS OF MORTGAGEE

Section 1. PRIORITY

Where the mortgagee or a mortgage of record, or other purchaser of a condominium, obtains title to the same as

a result of foreclosure of any such mortgage, or other purchaser of a condominium obtains title to the same as a result of a deed taken in lieu of foreclosure, the acquirer of title, his successors and assigns, shall not be liable for the share of the common expenses or assessments by the Association chargeable to such condominium which became due prior to the acquisition of title to such condominium by such acquirer, but shall be subject to any future assessments which become due subsequent to his acquisition of title. Such unpaid share of common expenses or assessments shall be deemed to be common expenses collectible from all of the condominiums, including such acquirer, his successors and assigns.

Section 2. DEFAULT

A breach of any of the provisions, covenants, restrictions or limitations hereof, the recordation of any lien or assessment hereunder, or the pursuit of any remedy hereunder shall not defeat or render invalid the lien of any mortgage made by a unit owner in good faith and for value upon the interest of a unit owner. All of the provisions herein shall be binding upon and effective against any owner whose title to said property is hereafter acquired through foreclosure or trustee's sale. The holder of a first mortgage of record is also, upon request, entitled to written notification from the Association of any default in the performance by the individual unit owner of any obligation under this Declaration, Association Bylaws or other Association documents, which default is not cured within sixty (60) days.

Section 3. RIGHT TO INSPECT ASSOCIATION RECORDS AND NOTICE

The holder of a first mortgage of record, its successors and assigns, shall have the right to inspect the Association's books of account and other financial records and shall also be able to require the Association to provide to it such additional financial data as may be reasonably requested to protect its interests, including annual audited financial statements, within ninety (90) days following the end of the fiscal or calendar year of the Association. Written notice of all Association meetings shall be sent to first mortgagees of record who may designate an agent to attend such meetings.

Section 4. PRIOR APPROVAL

Nothing in this Declaration or the Bylaws of the Association of unit owners provided for herein to the contrary, prior written approval of the holder of the first mortgages or deeds of trust covering all or any portion of the project shall be a condition precedent to the effectiveness of any of the following actions:

(a) Removal of all or any portion of the property or project from the provisions of the Horizontal Property Regimes Act pursuant to Alaska Statute 34.07.330, or as said statute may be amended from time to time.

(b) The partition or subdivision of any unit, or of the common elements.

(c) A change in the pro rata interest or obligation of any unit for purposes of levying assessments or charges or allocating distributions of hazard insurance proceeds of condemnation awards.

(d) A change in the percentage interests of the unit owners in the common elements.

(e) The abandonment of the condominium status of the project, except for abandonment provided under the provisions of the Horizontal Property Regimes Act in case of substantial loss to the units and common elements.

(f) Any abandonment, partition, subdivision, encumbrance, sale or transfer of all or any portion of the common elements.

(g) The use of hazard insurance proceeds for losses to any condominium property, whether to a unit or to the common elements, for other than the repair, replacement or reconstruction of such improvements, except as provided in the Horizontal Property Regimes Act in the case of substantial loss to the units and common elements.

(h) Any material amendment to this Declaration or to the Bylaws of the Association.

ARTICLE IX

INSURANCE

Section 1. TYPES

The Association shall obtain and continue in effect adequate blanket public liability insurance for the common areas and fire insurance with extended coverage for the full replacement value of the project. Such insurance shall be maintained by the Association for the benefit of the Association, the unit owners, and the encumbrancers upon the property, or any part thereof, as their interests may appear, with underlying coverage on the individual units. The Association may purchase such other insurance as it may deem necessary, including, but not limited to, plate glass insurance,

fidelity bonds and workmen's compensation. Each owner shall provide insurance on his personal property. Nothing herein shall preclude any individual owner from carrying any public liability insurance as he may deem advisable to cover his individual liability for damages to person or property occurring inside his individual unit or elsewhere upon the premises.

Notwithstanding any provisions to the contrary herein, the Association shall be required to continuously carry a master condominium policy of casualty insurance, and a fidelity bond, with such coverage and endorsements in form and amounts, including full replacement cost coverage with an agreed amount endorsement as required by the Federal Home Loan Mortgage Corporation, Federal National Mortgage Association (FHLMC, FNMA, AHFC or VA), during such periods of time as FHLMC, FNMA, AHFC or VA is a mortgagee on a unit in the project or the owner of such a unit.

Section 2.

PREMIUMS AND PROCEEDS

Insurance premiums for any such blanket insurance coverage obtained by the Association, and any other insurance deemed necessary by the Association, may become a common expense, at the discretion of the Board of Directors, to be included in the regular assessments levied by the Association for the repair or replacement of the property for which the insurance was carried or otherwise disposed of as provided in Article V of this Declaration. The Association is hereby granted the authority to negotiate loss settlements with the appropriate insurance carriers. Any two Directors of the Association may sign a loss claim form and release form in connection with the settlement of a loss claim, and such signature shall be binding on all the unit owners.

ARTICLE X

DURATION AND AMENDMENT

Section 1.

DURATION

This Declaration shall be perpetual and continue in full force until terminated by law or as otherwise provided herein.

Section 2.

AMENDMENT

Notice of the subject matter of a proposed amendment to this Declaration in reasonably detailed form shall be included in the notice of any meeting of the Association at

which a proposed amendment is to be considered. A resolution adopting a proposed amendment may be proposed by a condominium owner at a meeting of members of the Association. The resolution shall be adopted by approval of condominium owners owning in the aggregate not less than seventy-five percent (75%) of the voting power. A copy of each amendment shall be certified by at least two (2) officers of the Association, and the amendment shall be effective when recorded in the public records, Anchorage Recording District, State of Alaska. Provided, however, that any of the following amendments to be effective must be approved in writing by the record holders of all encumbrances on any condominiums at the time of such amendment:

(a) Any amendment which affects or purports to affect the validity or priority of encumbrances or the rights or protection granted to encumbrancers as provided herein.

(b) Any amendment which would necessitate an encumbrancer, after it has acquired a condominium through foreclosure, to pay more than its proportionate share of any unpaid assessment or assessments accruing prior to such foreclosure.

(c) Any amendment which would or could result in an encumbrance being cancelled by forfeiture, or in the individual condominiums not being separately assessed for tax purposes.

(d) Any amendment relating to the insurance provisions as set out in Article VIII hereof, to the application of insurance proceeds as set out in Article V hereof, or to the disposition of any money received in any taking under condemnation proceedings.

Section 3.

AMENDMENT BY DECLARANT

Notwithstanding the foregoing, until the close of any escrow for the sale of a condominium in the project, Declarant shall have the right to terminate or modify this Declaration by recordation of a supplement thereto setting forth such termination or modification. For purposes of this Declaration, the close of escrow shall be deemed to be the date upon which a deed conveying a condominium is recorded.

ARTICLE XI

CONDEMNATION

Section 1.

CONSEQUENCES OF CONDEMNATION

If, at any time or times during the continuance of

the condominium ownership, pursuant to this Declaration, all or any part of the project shall be taken or condemned by any public authority or sold or otherwise disposed of in lieu of or in advance thereof, the provisions of this Article shall apply.

Section 2. PROCEEDS

All compensation, damages, or other proceeds therefrom, the sum of which is hereinafter called the "condemnation award", shall be payable to the Association, in trust, for the purposes set forth herein.

Section 3. COMPLETE TAKING

In the event that the entire project is taken or condemned, sold or otherwise disposed of in lieu of or in avoidance thereof, the condominium ownership pursuant thereto shall terminate. The condemnation award shall be apportioned among the unit owners in proportion to the respective undivided interests in the common elements, provided that if a standard different from the value of the project as a whole is employed to measure the condemnation award in the negotiation, judicial decree or otherwise, then in determining such shares, the same standard shall be employed to the extent it is relevant and applicable.

On the basis of the principle set forth in the last preceding paragraph, the Association shall, as soon as practicable, determine the share of the condemnation award to which each owner is entitled and make payment accordingly.

Section 4. PARTIAL TAKING

In the event that less than the entire project is taken or condemned, or sold or otherwise disposed of in lieu of or in avoidance thereof, the condominium ownership hereunder shall not terminate. Each owner shall be entitled to a share of the condemnation award to be determined in the following manner:

(a) as soon as practicable, the Association shall, reasonably and in good faith, allocate the condemnation award between compensation damages, and other proceeds, and shall apportion the amounts so allocated to taking of or injury to the common elements among the owners in proportion to their respective undivided interests in the common elements;

(b) the total amount allocated to severance damages shall be apportioned to those condominium units which were not taken or condemned;

(c) the respective amounts allocated to the taking of or injury to a particular unit and/or improvements an owner had made within his own unit shall be apportioned to the particular unit involved; and

(d) the amount allocated to consequential damages and any other takings or injuries shall be apportioned as the Association determines to be equitable in the circumstances. If an allocation of the condemnation award is already established in negotiation, judicial decree or otherwise, then in allocating the condemnation award, the Association shall employ such allocation to the extent it is relevant and applicable. Distribution of apportioned proceeds shall be made by check payable jointly to the respective owners and their respective mortgagees.

Section 5. REORGANIZATION

In the event a partial taking results in the taking of a complete unit, the owner thereof automatically shall cease to be a member of the Association. Thereafter, the Association shall reallocate the ownership, voting rights and assessments ratio determined in accordance with this Declaration according to the same principles employed in this Declaration at its inception and shall submit such reallocation to the owners of remaining units for amendment of this Declaration as provided in Article X hereof.

Section 6. NOTICE TO MORTGAGEE

The institutional holder of a first mortgage on any unit shall be given written notice of any condemnation proceeding described herein, and nothing herein shall entitle a unit owner, or any other party, to priority over the holder of a first mortgage with respect to the distribution of the proceeds of any award or settlement.

ARTICLE XII

MISCELLANEOUS

Section 1. LEGAL PROCEEDINGS

Failure to comply with any of the terms of the condominium documents and regulations adopted pursuant thereto shall be grounds for relief which may include, without limiting same, an action to recover sums due for damages, injunctive relief, foreclosure of lien, or any combination thereof, which relief may be sought by the Association or, if

appropriate, by an aggrieved unit owner. The provisions of this Declaration shall be liberally construed to effectuate its purpose of creating a uniform plan for the development and operation of the project, and any violation of this Declaration shall be deemed to be a nuisance. Failure to enforce any provision hereof shall not constitute a waiver of the right to enforce said provision, or any other provision hereof. Any unit owner not at the time in default hereunder, or Declarant, shall be entitled to bring an action for damages against any defaulting unit owner, and, in addition, may enjoin any violation of this Declaration. Any judgment rendered in any action or proceeding pursuant hereto shall include a sum for attorneys' fees in such amount as the court may deem reasonable, in favor of the prevailing party. Each remedy provided for in this Declaration shall be cumulative and not exclusive or exhaustive.

Section 2.

SEVERABILITY

The provisions hereof shall be deemed independent and severable, and the invalidity or partial invalidity or enforceability of any one provision or portion hereof shall not affect the validity or enforceability of any other provisions hereof.

Section 3.

EASEMENTS

Declarant expressly reserves, for the benefit of owners in the project, reciprocal easements of access, ingress and egress over all of the common areas. Such easements may be used by Declarant's successors, purchasers and all unit owners, their guests, tenants and invitees, residing or temporarily visiting the project, for pedestrian walkways, vehicular access, and such other purposes reasonably necessary to use and enjoyment of a unit in the project. Such easements shall be appurtenant to, and shall pass with, the title to every unit conveyed. The Declarant expressly reserves, for the benefit of each unit owner, an exclusive easement for use of those areas depicted on the condominium plan as limited common areas, as assigned to each unit owner for his numbered unit. All building walls shall be considered to adjoin and abut the wall of the contiguous residence against the surface from the bottom of the foundation of the building. Such right of use shall be as not to interfere with the use and enjoyment of the owners of adjoining residences, and in the event that any such contiguous wall is damaged or injured from any cause other than the act or negligence of one of the owners, the same shall be repaired or rebuilt at their joint expense. In the event any portion of the common elements encroaches upon any unit, or any unit encroaches upon the common elements, as a result of the construction, reconstruction, repair,

shifting, settlement or movement of any portion of the project, a valid easement for the encroachment and for the maintenance of the same shall exist so long as the encroachment exists.

Section 4.

VALUATION OF UNIT AND
PROPERTY AND VOTING RIGHTS

Each unit described herein is valued as set forth in Exhibit C the total value of such units being the value of property comprising the project. The owner of each unit shall have an undivided interest in the common areas and facilities appertaining to each unit for all purposes, including voting as set forth in Exhibit C.

Section 5.

SERVICE OF PROCESS

The name and residence of the person to receive service of process in the cases provided for in the Horizontal Property Regimes Act of the State of Alaska is:

Lester C. Sheppard
P. O. Box 8-747
Anchorage, Alaska 99508

ARTICLE XIII

Section 1.

AMENDMENTS TO ESTABLISHED SUBSEQUENT PHASES.

Notwithstanding any language to the contrary contained in this Declaration, Declarant shall have the right at its sole option, at any time to but not later than December 31, 1989, to amend this Declaration and the Horizontal Property Regime created thereby by adding units and common areas located on the tract of land (or any portion thereof) described as follows:

PHASE II

Tract B of the EASTRIDGE IV SUBDIVISION, according to Plat No. 82-185, located in the Anchorage Recording District, Third Judicial District, State of Alaska.

PHASE III

Tract C of the EASTRIDGE IV SUBDIVISION, according to Plat No. 82-185, located in the Anchorage Recording District, Third Judicial District, State of Alaska.

Should such other phase be established, it shall be expressly subject to these Declarations as well as the Bylaws of the owners association provided for herein as from time to time amended.

Declarant expects to establish the subsequent phases, but is not required to do so. If the land described as Phase II and III are not used to establish a further phases of this project, then it may be used for any other lawful purpose at any time at the discretion of the Declarant, its successors or assigns (including, without limitation, the submission of such property to the Horizontal Property Regime Act as a separate project from the one herein) and nothing contained herein shall be deemed to place any restriction on such Phase II property unless and until it is submitted to the Horizontal Property Regime Act by amendment or addendum hereto.

Access over and across the property described as Phase I and any other phases subsequently established is reserved to Declarant or Declarant's successors or assigns over the easements, roadways, and utility lines specified or in any way established in and for such phases and the right to connect to each and both of them is also reserved. Such reservations are for the purpose either of completing and establishing subsequent phases or of otherwise developing portions of the land not utilized in completing condominium phases or for the development of contiguous or other lands belonging to Declarant, its successors, or assigns for other purposes.

If the land described for Phases II and III is used to establish a condominium phases, then all the land described for Phases I, II and III shall constitute the "project" and shall be administered together as one fully-operational condominium.

In altering the "project" to create the additional units and common areas, the Declarant may, without the joinder or consent of any persons having an interest in the existing units, amend this Declaration to (i) create the additional apartment units and common areas, (ii) decrease the common interests appurtenant to each apartment unit existing prior to the amendment so that after the amendment each apartment unit shall have appurtenant to it an interest in the common elements as calculated according to the formula set forth in Section 2 below, (iii) add, withdraw, realign and grant utility easements over, under across and upon the common areas and limited common areas, including but not limited to easements and/or rights of way for electric, gas or telephone ser-

vices, water, sewer and storm pipelines, refuse disposal, driveway, parking areas and roadways provided that such easements or rights-of-way do not materially impair the use of any existing unit or its appurtenant interest in the common areas, and (iv) re-arrange or provide for or add additional parking spaces on the common areas which may be additional limited common elements appurtenant to apartment units, including the elimination of existing lots lines or creation of new lot lines. The alteration shall not require the alteration or demolition of any existing unit. Existing buildings or improvements on the common areas shall not be demolished or diminished.

Such amended Declarations may contain such complementary additions and modifications of the covenants and restrictions contained in this Declaration as may be necessary to reflect the different character, if any, of the added properties and as are not inconsistent with the scheme of this Declaration. Future buildings and improvements as well as the common areas and limited common areas shall be comparable style, quality, size and cost to those established in Phase I. Phase II will not exceed forty-two (42) units, not to exceed NINETY-THREE THOUSAND FIVE HUNDRED (\$93,500.00) per unit and Phase III will not exceed forty-eight (48) units at NINETY-THREE THOUSAND FIVE HUNDRED (\$93,500.00), for voting and common area ownership purposes.

The amendments and additions authorized under this article shall be made effective by filing of record the amendment to this Declaration with respect to the project as expanded which shall extend the Horizontal Property Regime to the additional property and the owners thereof. Such additional property shall be subject to the Bylaws at the time of such filing and as from time to time amended. Any institutional lender, the Federal Home Loan Mortgage Corporation, the Federal National Mortgage Association, Alaska Housing Finance Corporation or the Veterans' Administration, shall be entitled to review and approve all documents relating to the establishment of Phases II and III to assure those institutions that such phases are completed and properly constituted.

Until such time as all construction in all phases is complete and all units sold, Declarant shall have the right to use any common areas and facilities for the purpose of showing and sales, and to display signs and advertising as deemed required by Declarant, notwithstanding the provisions of Article II.

Section 2.

FORMULA TO BE USED IN ESTABLISHING AND AMENDING PERCENTAGES OF UNDIVIDED INTEREST AND VOTE IN THE EVENT SUBSEQUENT PHASES ARE ESTABLISHED.


In the event phases other than Phase I become part of this condominium the percentage of undivided interest and vote for all units shall be determined by the following formula: The Declarant shall determine the unit value for all units within the subsequent phases (units shall be substantially the same in all phases and shall be valued substantially the same in relationship to each) by using existing valuations for units in prior phases as the standards to which shall be added the total value of all units previously within the condominium as set forth in the Declaration at the time of amendment. (The total value of all units within the condominium shall be divided into each unit value and the quotient x 100 shall equal the percentage of undivided interest and vote for such unit.) The values established for units within subsequent phases shall be scheduled to establish the percentages required by Chapter 34.07 AS, and shall not reflect necessarily the amount for which a unit will be sold from time to time by Declarant or others.

Section 3.

SPECIAL POWER OF ATTORNEY.

All unit owners shall be required, as a condition precedent to purchasing one or more units in the "project", to execute a special power of attorney in form identical to Exhibit "D" attached hereto.

This Declaration has been executed on the day and year first hereinabove written.


KATHLEEN H. SHEPPARD


LESTER C. SHEPPARD

STATE OF ALASKA)
) ss.
THIRD JUDICIAL DISTRICT)

THIS IS TO CERTIFY that on this 12th day of APRIL, 1983, before me, the undersigned, a Notary Public in and for the State of Alaska, duly commissioned and sworn as such, personally appeared KATHLEEN H. SHEPPARD and LESTER C. SHEPPARD, known to me to be the persons named in and who executed the within and foregoing instrument, and they acknowledged to me that they signed the same freely and voluntarily for the uses and purposes therein mentioned.

IN WITNESS WHEREOF, I have hereunto set my hand and seal the day and year first hereinabove written.

Linda G. Esser
Notary Public in and for Alaska
My Commission Expires:




EXHIBIT A

Description of Units

There are three basic floor plans in this project, a three-bedroom plan, a two-bedroom plan and a one-bedroom plan. Each is described as follows:

One-Bedroom Plan:

These units contain a living/dining room with fireplace, one full bath, a utility room, a kitchen, one bedroom with walk-in closet and an entryway with closet space. Each one-bedroom unit contains approximately 720 square feet of living area.

Two-Bedroom Plan:

These units contain an entryway with closet space, a kitchen, a living/dining room with fireplace, one full bath, a utility room, a master bedroom with walk-in closet and a second bedroom with closet space. Each two-bedroom unit contains approximately 865 square feet of living area.

Three-Bedroom Unit:

These units contain an entryway with closet space, a kitchen, one full bath, a utility room, a living/dining room with fireplace, a master bedroom with walk-in closet, and two bedrooms with closet space. Each three-bedroom unit contains approximately 1,005 square feet of living area.

The units are located as follows:

Units 1-101, 1-102, 1-103, 1-104 are located on the first floor of Condominium Building 1 running from South to North. Units 1-201, 1-202, 1-203, 1-204 are located on the second floor of Condominium Building 1 running from South to North, and Units 1-301, 1-302, 1-303 and 1-304 are located on the third floor of Condominium Building 1 running from South to North.

Units 2-102 and 2-103 are the two units on the first floor of Condominium Building 2. Unit 2-102 is located on the East side of the building and Unit 2-103 is located on the West side of the building. Units 2-202 and 2-302 are stacked above Unit 2-102 on the second and third floor respectively and Units 2-203 and 2-303 are stacked above Unit 2-103 on the second and third floors respectively.

Units 3-101, 3-102, 3-103 and 3-104 are the first level units in Condominium Building 3 running from East to West. Units 3-201, 3-202, 3-203 and 3-204 are located on the second level of Condominium Building 3 running from East to West. Units 3-301, 3-302, 3-303 and 3-304 are on the third level of Condominium Building 3 running from East to West.

Units 4-101, 4-102, 4-103 and 4-104 are the ground level units in Condominium Building 4 running from East to West. Units 4-201, 4-202, 4-203 and 4-204 are located on the second level of Condominium Building 4 running from East to West. Units 4-301, 4-302, 4-303 and 4-304 are located on the third level of Condominium Building 4 running from East to West.

Units 5-102 and 5-103 are the first level units in Condominium Building 5. Unit 5-102 is located on the East side of the Condominium Building and 5-103 is located on the West side of the Condominium Building. Units 5-202 and 5-302 are stacked above Unit 5-102 on the second and third levels respectively and Units 5-203 and 5-303 are stacked above Unit 5-103 on the second and third levels respectively.

The following units are one-bedroom units: 1-101, 1-201, 1-301, 3-101, 3-201, 3-301, 4-101, 4-201 and 4-301.

The following units are two-bedroom units: 1-102, 1-103, 1-202, 1-203, 1-302, 1-303, 2-102, 2-103, 2-202, 2-203, 2-302, 2-303, 3-102, 3-103, 3-202, 3-203, 3-302, 3-303, 4-102, 4-103, 4-202, 4-203, 4-302, 4-303, 5-102, 5-103, 5-202, 5-203, 5-302, and 5-303.

The following units are three-bedroom units: 1-104, 1-204, 1-304, 3-104, 3-204, 3-304, 4-104, 4-204, and 4-304.

All units have immediate access to common area hallways and stairways onto the common area real property.

EXHIBIT B

Description of Limited Common Areas and Facilities

The following described portions of the common areas and facilities are "limited common areas and facilities", reserved for the exclusive use of the particular units below listed to the exclusion of all other units in the project, as also shown on the survey map and floor plan of the project on file:

Building 1:

Unit 1-101:

Approximately 169 square feet of covered parking area designated as "P-1-101".

Approximately 71 square feet of deck area designated as "D-1-101".

Approximately 19.36 square feet of storage area designated as "S-1-101".

Unit 1-102:

Approximately 169 square feet of covered parking area designated as "P-1-102".

Approximately 56 square feet of deck area designated as "D-1-102".

Approximately 21.16 square feet of storage area designated as "S-1-102".

Unit 1-103:

Approximately 169 square feet of covered parking area designated as "P-1-103".

Approximately 55 square feet of deck area designated as "D-1-103".

Approximately 19.36 square feet of storage area designated as "S-1-103".

Unit 1-104:

Approximately 169 square feet of covered parking area designated as "P-1-104".

Approximately 85 square feet of deck area designated as "D-1-104".

Approximately 21.16 square feet of storage area designated as "S-1-104".

Unit 1-201:

Approximately 169 square feet of covered parking area designated as "P-1-201".

Approximately 69 square feet of deck area designated as "D-1-201".

Approximately 19.36 square feet of storage area designated as "S-1-201".

Unit 1-202:

Approximately 169 square feet of covered parking area designated as "P-1-202".

Approximately 54 square feet of deck area designated as "D-1-202".

Approximately 23.22 square feet of storage area designated as "S-1-202".

Unit 1-203:

Approximately 169 square feet of covered parking area designated as "P-1-203".

Approximately 54 square feet of deck area designated as "D-1-203".

Approximately 19.36 square feet of storage area designated as "S-1-203".

Unit 1-204:

Approximately 169 square feet of covered parking area designated as "P-1-204".

Approximately 82 square feet of deck area designated as "D-1-204".

Approximately 23.22 square feet of storage area designated as "S-1-204".

Unit 1-301:

Approximately 169 square feet of covered parking area designated as "P-1-301".

Approximately 69 square feet of deck area designated as "D-1-301".

Approximately 21.16 square feet of storage area designated as "S-1-301".

Unit 1-302:

Approximately 169 square feet of covered parking area designated as "P-1-302".

Approximately 54 square feet of deck area designated as "D-1-302".

Approximately 23.22 square feet of storage area designated as "S-1-302".

Unit 1-303:

Approximately 169 square feet of covered parking area designated as "P-1-303".

Approximately 54 square feet of deck area designated as "D-1-303".

Approximately 21.16 square feet of storage area designated as "S-1-303".

Unit 1-304:

Approximately 169 square feet of covered parking area designated as "P-1-304".

Approximately 82 square feet of deck area designated as "D-1-304".

Approximately 23.22 square feet of storage area designated as "S-1-304".

Approximately 54 square feet of deck area designated as "D-2-302".

Approximately 21.16 square feet of storage area designated as "S-2-302".

Unit 2-303:

Approximately 169 square feet of covered parking area designated as "P-2-303".

Approximately 54 square feet of deck area designated as "D-2-303".

Approximately 23.22 square feet of storage area designated as "S-2-303".

Building 3:

Unit 3-101:

Approximately 169 square feet of covered parking area designated as "P-3-101".

Approximately 71 square feet of deck area designated as "D-3-101".

Approximately 19.36 square feet of storage area designated as "S-3-101".

Unit 3-102:

Approximately 169 square feet of covered parking area designated as "P-3-102".

Approximately 56 square feet of deck area designated as "D-3-102".

Approximately 21.16 square feet of storage area designated as "S-3-102".

Unit 3-103:

Approximately 169 square feet of covered parking area designated as "P-3-103".

Approximately 56 square feet of deck area designated as "D-3-103".

Approximately 19.36 square feet of storage area designated as "S-3-103".

Building 2:

Unit 2-102:

Approximately 169 square feet of covered parking area designated as "P-2-102".

Approximately 56 square feet of deck area designated as "D-2-102".

Approximately 19.36 square feet of storage area designated as "S-2-102".

Unit 2-103:

Approximately 169 square feet of covered parking area designated as "P-2-103".

Approximately 56 square feet of deck area designated as "D-2-103".

Approximately 21.16 square feet of storage area designated as "S-2-103".

Unit 2-202:

Approximately 169 square feet of covered parking area designated as "P-2-202".

Approximately 54 square feet of deck area designated as "D-2-202".

Approximately 23.22 square feet of storage area designated as "S-2-202".

Unit 2-203:

Approximately 169 square feet of covered parking area designated as "P-2-203".

Approximately 54 square feet of deck area designated as "D-2-203".

Approximately 19.36 square feet of storage area designated as "S-2-203".

Unit 2-302:

Approximately 169 square feet of covered parking area designated as "P-2-302".

Unit 3-104:

Approximately 169 square feet of covered parking area designated as "P-3-104".

Approximately 85 square feet of deck area designated as "D-3-104".

Approximately 21.16 square feet of storage area designated as "S-3-104".

Unit 3-201:

Approximately 169 square feet of covered parking area designated as "P-3-201".

Approximately 69 square feet of deck area designated as "D-3-201".

Approximately 19.36 square feet of storage area designated as "S-3-201".

Unit 3-202:

Approximately 169 square feet of covered parking area designated as "P-3-202".

Approximately 54 square feet of deck area designated as "D-3-202".

Approximately 23.22 square feet of storage area designated as "S-3-202".

Unit 3-203:

Approximately 169 square feet of covered parking area designated as "P-3-203".

Approximately 54 square feet of deck area designated as "D-3-203".

Approximately 19.36 square feet of storage area designated as "S-3-203".

Unit 3-204:

Approximately 169 square feet of covered parking area designated as "P-3-204".

Approximately 82 square feet of deck area designated as "D-3-204".

Approximately 23.22 square feet of storage area designated as "S-3-204".

Unit 3-301:

Approximately 169 square feet of covered parking area designated as "P-3-301".

Approximately 69 square feet of deck area designated as "D-3-301".

Approximately 21.16 square feet of storage area designated as "S-3-301".

Unit 3-302:

Approximately 169 square feet of covered parking area designated as "P-3-302".

Approximately 54 square feet of deck area designated as "D-3-302".

Approximately 23.22 square feet of storage area designated as "S-3-302".

Unit 3-303:

Approximately 169 square feet of covered parking area designated as "P-3-303".

Approximately 54 square feet of deck area designated as "D-3-303".

Approximately 21.16 square feet of storage area designated as "S-3-303".

Unit 3-304:

Approximately 169 square feet of covered parking area designated as "P-3-304".

Approximately 22 square feet of deck area designated as "D-3-304".

Approximately 23.22 square feet of storage area designated as "S-3-304".

Building 4:

Unit 4-101:

Approximately 169 square feet of covered parking area designated as "P-4-101".

Approximately 71 square feet of deck area designated as "D-4-101".

Approximately 19.36 square feet of storage area designated as "S-4-101".

Unit 4-102:

Approximately 169 square feet of covered parking area designated as "P-4-102".

Approximately 56 square feet of deck area designated as "D-4-102".

Approximately 21.16 square feet of storage area designated as "S-4-102".

Unit 4-103:

Approximately 169 square feet of covered parking area designated as "P-4-103".

Approximately 56 square feet of deck area designated as "D-4-103".

Approximately 19.36 square feet of storage area designated as "S-4-103".

Unit 4-104:

Approximately 169 square feet of covered parking area designated as "P-4-104".

Approximately 85 square feet of deck area designated as "D-4-104".

Approximately 21.16 square feet of storage area designated as "S-4-104".

Unit 4-201:

Approximately 169 square feet of covered parking area designated as "P-4-201".

Approximately 69 square feet of deck area designated as "D-4-201".

Approximately 19.36 square feet of storage area designated as "S-4-201".

Unit 4-202:

Approximately 169 square feet of covered parking area designated as "P-4-202".

Approximately 54 square feet of deck area designated as "D-4-202".

Approximately 23.22 square feet of storage area designated as "S-4-202".

Unit 4-203:

Approximately 169 square feet of covered parking area designated as "P-4-203".

Approximately 54 square feet of deck area designated as "D-4-203".

Approximately 19.36 square feet of storage area designated as "S-4-203".

Unit 4-204:

Approximately 169 square feet of covered parking area designated as "P-4-204".

Approximately 92 square feet of deck area designated as "D-4-204".

Approximately 23.22 square feet of storage area designated as "S-4-204".

Unit 4-301:

Approximately 169 square feet of covered parking area designated as "P-4-301".

Approximately 69 square feet of deck area designated as "D-4-301".

Approximately 21.16 square feet of storage area designated as "S-4-301".

Unit 4-302:

Approximately 169 square feet of covered parking area designated as "P-4-302".

Approximately 54 square feet of deck area designated as "D-4-302".

Approximately 23.22 square feet of storage area designated as "S-4-302".

Unit 4-303:

Approximately 169 square feet of covered parking area designated as "P-4-303".

Approximately 54 square feet of deck area designated as "D-4-303".

Approximately 23.22 square feet of storage area designated as "S-4-304".

Unit 4-304:

Approximately 169 square feet of covered parking area designated as "P-4-304".

Approximately 82 square feet of deck area designated as "D-4-304".

Approximately 23.22 square feet of storage area designated as "S-4-304".

Building 5:

Unit 5-102:

Approximately 169 square feet of covered parking area designated as "P-5-102".

Approximately 56 square feet of deck area designated as "D-5-102".

Approximately 19.36 square feet of storage area designated as "S-5-102".

Unit 5-103:

Approximately 169 square feet of covered parking area designated as "P-5-103".

Approximately 56 square feet of deck area designated as "D-5-103.

Approximately 21.16 square feet of storage area designated as "S-5-103".

Unit 5-202:

Approximately 169 square feet of covered parking area designated as "P-5-202.

Approximately 54 square feet of deck area designated as "D-5-202.

Approximately 19.36 square feet of storage area designated as "S-5-202.

Unit 5-203:

Approximately 169 square feet of covered parking area designated as "P-5-203.

Approximately 54 square feet of deck area designated as "D-5-203.

Approximately 19.36 square feet of storage area designated as "S-5-203.

Unit 5-302:

Approximately 169 square feet of covered parking area designated as "P-5-302".

Approximately 54 square feet of deck area designated as "D-5-302".

Approximately 23.22 square feet of storage area designated as "S-5-302".

Unit 5-303:

Approximately 169 square feet of covered parking area designated as "P-5-303".

Approximately 54 square feet of deck area designated as "D-5-303".

Approximately 23.22 square feet of storage area designated as "S-5-303".

EXHIBIT C

Value of Units and Undivided
Interests in Common Areas and Facilities

<u>Unit</u>	<u>Value</u>	<u>Undivided Interest in Common Areas and Facilities</u>
1-101	\$ 73,500.00	1.813472%
1-102	83,500.00	2.060202%
1-103	83,500.00	2.060202%
1-104	90,500.00	2.232913%
1-201	75,000.00	1.850481%
1-202	85,000.00	2.097212%
1-203	85,000.00	2.097212%
1-204	92,000.00	2.269923%
1-301	76,500.00	1.887491%
1-302	86,500.00	2.134222%
1-303	86,500.00	2.134222%
1-304	93,500.00	2.306933%
2-102	83,500.00	2.060202%
2-103	83,500.00	2.060202%
2-202	85,000.00	2.097212%
2-203	85,000.00	2.097212%
2-302	86,500.00	2.134222%
2-303	86,500.00	2.134222%
3-101	73,500.00	1.813472%
3-102	83,500.00	2.060202%
3-103	83,500.00	2.060202%
3-104	90,500.00	2.232913%
3-201	75,000.00	1.850481%
3-202	85,000.00	2.097212%
3-203	85,000.00	2.097212%
3-204	92,000.00	2.269923%
3-301	76,500.00	1.887491%
3-302	86,500.00	2.134222%
3-303	86,500.00	2.134222%
3-304	93,500.00	2.306933%
4-101	73,500.00	1.813472%
4-102	83,500.00	2.060202%
4-103	83,500.00	2.060202%
4-104	90,500.00	2.232913%
4-201	75,000.00	1.850481%
4-202	85,000.00	2.097212%
4-203	85,000.00	2.097212%

<u>Unit</u>	<u>Value</u>	<u>Undivided Interest in Common Areas and Facilities</u>
4-204	92,000.00	2.269924%
4-301	76,500.00	1.887491%
4-302	86,500.00	2.134222%
4-303	86,500.00	2.134222%
4-304	93,500.00	2.306933%
5-102	\$ 83,500.00	2.060202%
5-103	83,500.00	2.060202%
5-202	85,000.00	2.097212%
5-203	85,000.00	2.097212%
5-302	86,500.00	2.134222%
5-303	86,500.00	2.134222%
TOTAL	\$ 4,053,000.00	100.000000%

EXHIBIT D

SPECIAL POWER OF ATTORNEY

KNOW ALL MEN BY THESE PRESENTS:

That the undersigned persons denominated "Principal-Purchasers for themselves, their successors, assigns, or personal representatives, hereby grant to KATHLEEN H. SHEPPARD and LESTER C. SHEPPARD, denominated "Seller", the following Special Power of Attorney relating to the following described real property or portions thereof which power is acknowledged to be coupled with an interest and irrevocable:

PHASE I:

Tract A of the EASTRIDGE IV SUBDIVISION, according to Plat No. 82-135, located in the Anchorage Recording District, Third Judicial District, State of Alaska.

PHASE II:

Tract B of the EASTRIDGE IV SUBDIVISION, according to Plat No. 92-185, located in the Anchorage Recording District, Third Judicial District, State of Alaska.

PHASE III:

Tract C of the EASTRIDGE IV SUBDIVISION, according to Plat No. 82-135, located in the Anchorage Recording District, Third Judicial District, State of Alaska.

Authority Granted

The principal grants to said attorney the power to complete the buildings on the real property for Phases II and III of EASTRIDGE 4 CONDOMINIUMS and to add such buildings and the units contained therein to the condominium already established as Phase I and to file an amendment to the above-referenced Declaration under the sole signature of LESTER C. SHEPPARD and KATHLEEN H. SHEPPARD, Declarant, or such other parties as it elects to have sign the same containing an as-

built certification of the structures and units on the real property to be added in Phase II and Phase III of such condominium and to sign on behalf of the undersigned and their mortgagees any and all plats or replats creating or eliminating lot lines on the subject real property as may be required by the Municipality of Anchorage. In addition, the attorney is authorized to file an amended survey map and floor plan and amend the percentage of undivided interest and vote pursuant to the formal set forth in the Declaration, signed in the same manner detailing as required by law the additional units added in Phases II and III. The attorney is further empowered to make any changes in documents of the condominium project which may be required by Federal Home Loan Mortgage Corporation, Federal National Mortgage Association, or Veterans Administration or Institutional lenders supplying construction or permanent financing for the project or part of it. The power to vote above provided for shall include but is not limited to all voting necessary to accomplish amendments to the Declaration reasonably necessary to accomplish the establishment of Phase II. The principal acknowledges that by according its attorney this power, principal is granting its said attorney powers to effect changes of percentages of interest for EASTRIDGE 4 CONDOMINIUMS which can decrease the relative interest of the undersigned principal.

This power is expressly limited, however, to authority to take such actions in the principal's name, place and stead only in such manner as will conform to the above-described Declaration and so long as this requirement is met, the power and authority of the attorney is extended to the signing for the principal all documents required to carry on the plans stated in the Declaration for creation of the condominium in phases.

DATED this _____ day of _____, 19__.

Principal-Purchaser

STATE OF ALASKA)
THIRD JUDICIAL DISTRICT)

THIS IS TO CERTIFY that on this _____ day of _____, 19__, before me, the undersigned, a Notary Public in and for the State of Alaska, duly commissioned and sworn as such, personally appeared _____

_____, known to me to be the person(s) named in and who executed the within and foregoing instrument, and _____ acknowledged to me that _____ signed the same freely and voluntarily for the uses and purposes therein mentioned.

IN WITNESS WHEREOF, I have hereunto set my hand and seal the day and year first hereinabove written.

Notary Public in and for Alaska
My Commission Expires: _____

83-024549

14900

RECORDED-FILED
ANCHORAGE REC.
DISTRICT

APR 12 11 37 AM '03

REQUESTED BY Teana
ADDRESS _____

**AMENDMENT TO
DECLARATION OF COVENANTS, CONDITIONS
AND RESTRICTIONS, RESERVATION OF EASEMENTS
AND CONDOMINIUM PLAN PURSUANT TO THE HORIZONTAL
PROPERTY REGIMES ACT OF THE STATE OF ALASKA**

FOR

**EASTRIDGE 4 CONDOMINIUMS
(Phase II)**

3/5/86
The undersigned, LESTER C. SHEPPARD and KATHLEEN H. SHEPPARD, hereinafter collectively referred to as "Declarant" on the 12th day of April, 1983 caused a "Declaration of Covenants, Conditions and Restrictions, Reservation of Easements and Condominium Plan Pursuant to the Horizontal Property Regimes Act of the State of Alaska (AS 34.07, et seq.) for Eastridge 4 Condominiums (Phase I) (hereinafter Phase I Declaration) recorded in the Anchorage Recording District, Third Judicial District, State of Alaska, in Book 875 at Page 360 through 407, and contemporaneously caused survey maps and floor plans for the project to be filed under File No. 83-101. The survey maps and floor plans referred to above are sometimes referred to herein as "Phase I survey maps and floor plans".

Said Phase I Declaration pertained to Phase I of the project known as Eastridge 4 Condominiums and set forth procedures for expansion to include additional real property and improvements thereon.

The property in Phase I is more particularly described as follows:

Tract A of the EASTRIDGE IV SUBDIVISION, according to Plat No. 82-185, filed in the Anchorage Recording District, Third Judicial District, State of Alaska.

The purpose of this Amendment to the Phase I Declaration is to reflect expansion of the project to include additional land and improvements.

Pursuant to Article XIII of such Phase I Declaration, Declarant being the owner of the real property described as follows:

Tract B EASTRIDGE IV SUBDIVISION,
according to Plat No. 82-185, filed in the
Anchorage Recording District, Third
Judicial District, State of Alaska.

hereby submits said property to the provision of the
Horizontal Property Regime Regimes Act (Title 34, Chapter 7,
Alaska Statutes) as now existing, or as hereafter amended,
and hereby establishes an Amended Horizontal Property Regime
with respect to the Phases I property so that all the
property described above shall be a single "property" as
defined in AS 34.07.450(13) and shall constitute a single
"Horizontal Property Regime".

At the time of recording this Amended Declaration
there has been filed in the Anchorage Recording District,
Third Judicial District, State of Alaska, amended survey maps
and floor plans for the entire project under File
No. 84-28, which amended floor plans and survey maps are
incorporated by reference herein as if fully set forth. As
used in this Amended Declaration, a reference to the floor
plans and/or survey maps refers to the above-described
amended floor plans and survey maps unless otherwise
specified.

ARTICLE I

DEFINITIONS

Section 1. PROPERTY

The "Property" shall mean all the real property
described above.

Section 2. CONDOMINIUM

"Condominium" shall mean an undivided fee ownership
interest in the common areas and limited common areas,
together with a separate ownership interest in fee in a
unit.

Section 3. UNIT

"Unit" shall mean and include the elements of a
condominium not owned in common with the owners of other
condominiums in the property; each of the units in the
multifamily structure, each separately described and
designated in Exhibit A which is attached and incorporated

herein by this reference, shall be a separate free-hold estate consisting of the space bounded by and contained within the interior surfaces of the perimeter walls, floors, roof, windows and doors of each unit. In interpreting deeds, declarations and plans, the existing physical boundaries of the unit, or a unit constructed in substantial accordance with the original plans thereof, shall be conclusively presumed to be its boundaries rather than the description expressed in the deed, plan or declaration, regardless of settling or lateral movement of the building, and regardless of minor variances between boundaries as shown on the plan or in the deed and declaration and those of the building as constructed.

Section 4. UNIT OWNER

"Unit owner" shall mean the person or persons holding title in fee to a unit.

Section 5. PROJECT

"Project" shall mean the entire property divided into condominiums or to be divided into condominiums, including all structures thereon, the common areas, the limited common areas and the units within the property.

Section 6. LIMITED COMMON AREAS

"Limited common areas" shall be and include all areas for which exclusive easements are reserved for the benefit of unit owners, including, but not limited to, decks, storage areas and covered parking spaces as those areas are set forth on the survey map and/or the set of floor plans filed simultaneously herewith and incorporated herein by this reference as though fully set forth. The limited common areas for each unit are described in Exhibit "B" attached to this Declaration and incorporated herein by this reference.

Section 7. COMMON AREAS

"Common areas" shall mean and include all areas on the property, except the units, and shall further include, for maintenance purposes of the association, all gas, water and waste pipes, all sewers, all ducts, chutes, conduits, wires and other utility installation of the multifamily structure wherever located (except the outlets thereof when located within the units), the lot upon which the structure is located and the airspace above the structure, all bearing walls, columns, floors, the roof, slab, foundation and

landscaping.

Section 8. RESIDENCE

"Residence" shall mean and include a unit and its corresponding limited common areas over which the unit owner has an exclusive easement as provided for herein.

Section 9. COMMON ASSESSMENT

"Common assessment" shall mean the charge against an owner for his proportionate share of the cost of maintaining, improving, repairing and managing the project and all other common expenses, including operational costs for the common areas, which are to be paid by each unit owner to the Association for common expenses and charged to his condominium.

Section 10. SPECIAL ASSESSMENT

"Special assessment" shall mean a charge against a particular unit owner and his condominium, directly attributable to the unit owner, equal to the cost incurred by the Association for corrective action performed pursuant to the provision of this Declaration, plus interest thereon as provided for in this Declaration.

Section 11. CAPITAL IMPROVEMENT ASSESSMENT

"Capital improvement assessment" shall mean a charge against each unit owner and his condominium, representing a portion to the cost to the Association for installation of construction of any capital improvements on any of the common areas or the limited common areas which the Association may from time to time authorize.

Section 12. ASSOCIATION

"Association" shall mean Eastridge 4 Condominium Association.

Section 13. COMMON EXPENSES

"Common expenses" shall mean the actual and estimated costs of maintenance, management, operation, repair and replacement of the common areas and limited common areas (to the extent not paid by the unit owner responsible for payment), including unpaid special reconstruction and capital improvement assessments; costs of management and

administration of the Association, including, but not limited to, compensation paid by the Association to managers, accountants, attorneys and other employees; the costs of utilities, (heat, water and sewer), gardening and other services benefiting the common areas and limited common areas; the costs of fire, casualty, liability, workmen's compensation and other insurance covering the project; the cost of bonding of the members of the Association or managing agents; taxes paid by the Association; amounts paid by the Association for discharge of any lien or encumbrance levied against the entire project or portions thereof; and the costs of any other item or items designated by the Association for any reason whatsoever.

Section 14. MORTGAGE-MORTGAGEE-MORTGAGOR

Reference in this Declaration to a mortgage shall be deemed to include a deed of trust; reference to a mortgagee shall be deemed to include the beneficiary of a deed of trust; and reference to a mortgagor shall be deemed to include the trustor of the deed of trust.

Section 15. BOARD OF DIRECTORS

"Board of Directors" shall mean the Board of Directors of the Association.

ARTICLE II

RESIDENCE AND USE RESTRICTIONS

Section 16. SINGLE-FAMILY RESIDENCE

Residences shall be used exclusively for single-family residential purposes, subject to the exemption granted Declarant under Article XII, Section 3 of this Declaration.

Section 17. DESCRIPTION OF CONDOMINIUM BUILDINGS

There are five condominium buildings in this project labeled as Buildings 6, 7, 8, 9 and 10 on the survey map filed herewith. Buildings 6 and 9 each contain twelve (12) units and Buildings 7, 8 and 10 each contain six (6) units. Each building is a three-story wood-frame structure without basement on a reinforced concrete block foundation. The exterior is T-111 siding and the roofs are pitched with composition asphalt shingles.

The remainder of Article II of the Phase I

Declaration is expressly incorporated by reference herein as if fully set forth.

ARTICLE III

ARCHITECTURAL PROVISIONS

See ARTICLE III of Phase I Declaration which is expressly incorporated by reference herein as if fully set forth.

ARTICLE IV

REPAIR AND MAINTENANCE

See ARTICLE IV of the Phase I Declaration which is expressly incorporated by reference herein as if fully set forth.

ARTICLE V

DESTRUCTION OF IMPROVEMENTS

See ARTICLE V of the Phase I Declaration which is expressly incorporated by reference herein as if fully set forth.

ARTICLE VI

ASSESSMENTS

See ARTICLE VI of the Phase I Declaration which is expressly incorporated by reference herein as if fully set forth.

ARTICLE VII

THE ASSOCIATION

See ARTICLE VII of the Phase I Declaration which is expressly incorporated by reference herein as if fully set forth.

ARTICLE VIII

INSURANCE

See ARTICLE IX of the Phase I Declaration which is expressly incorporated by reference herein as if fully set forth.

forth.

ARTICLE IX

DURATION AND AMENDMENT

See ARTICLE X of the Phase I Declaration which is expressly incorporated by reference herein as if fully set forth.

ARTICLE X

MISCELLANEOUS

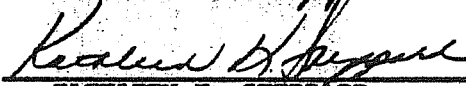
See ARTICLE XII of the above-referenced Phase I Declaration which is expressly incorporated by reference herein as if fully set forth, except for ARTICLE XII, Section 5, entitled "Valuation of Unit and Property and Voting Rights". Each unit in Phase I is valued as set forth in Exhibit C, the total value of such units being the value of property comprising the project. The owner of each unit shall have an undivided interest in the common areas and facilities appertaining to each unit for all purposes, including voting, as set forth in Exhibit C.

ARTICLE XI

See Article XIII of the Phase I Declaration which is expressly incorporated by reference herein as if fully set forth.

This Amendment has been executed on the 31st day of JANUARY, 1984.


LESTER C. SHEPPARD


KATHLEEN H. SHEPPARD

STATE OF ALASKA)
) ss.
THIRD JUDICIAL DISTRICT)

THIS IS TO CERTIFY, that on this 31st day of January, 1984, before me, the undersigned, a Notary Public in and for the State of Alaska, duly commissioned and sworn as such, personally appeared LESTER C. SHEPPARD and KATHLEEN H. SHEPPARD, known to me to be the persons named in and who executed the within and foregoing instrument, and they acknowledged to me that they signed the same freely and voluntarily for the uses and purposes therein mentioned.

IN WITNESS WHEREOF, I have hereunto set my hand and seal the day and year first hereinabove written.

STATE OF ALASKA
NOTARY PUBLIC
KATHY D. KENNER
My Commission Expires 12-29-86

Kathy D. Kenner
Notary Public in and for Alaska
My Commission Expires: 12-29-86

EXHIBIT A
EASTRIDGE 4 CONDOMINIUMS
(Phase II)

Description of Units

There are three basic floor plans in this project, a three-bedroom plan, a two-bedroom plan and a one-bedroom plan. Each is described as follows:

One-Bedroom Plan:

These units contain a living/dining room with fireplace, one full bath, a utility room, a kitchen, one bedroom with walk-in closet and an entryway with closet space. Each one-bedroom unit contains the following square feet of living area.

Unit 6-101 contains approximately 707 square feet of living area.

Unit 6-201 contains approximately 720 square feet of living area.

Unit 6-301 contains approximately 720 square feet of living area.

Unit 9-101 contains approximately 707 square feet of living area.

Unit 9-201 contains approximately 720 square feet of living area.

Unit 9-301 contains approximately 720 square feet of living area.

Two-Bedroom Plan:

These units contain an entryway with closet space, a kitchen, a living/dining room with fireplace, one full bath, a utility room, a master bedroom with walk-in closet and a second bedroom with closet space. Each two-bedroom unit contains the following square feet of living area:

Unit 6-102 contains approximately 861 square feet of living area.

Unit 6-202 contains approximately 865 square feet of living area.

Unit 6-302 contains approximately 865 square feet of living area.

Unit 6-103 contains approximately 862 square feet of living area.

Unit 6-203 contains approximately 866 square feet of living area.

Unit 6-303 contains approximately 866 square feet of living area.

Unit 7-102 contains approximately 855 square feet of living area.

Unit 7-202 contains approximately 868 square feet of living area.

Unit 7-302 contains approximately 868 square feet of living area.

Unit 7-103 contains approximately 855 square feet of living area.

Unit 7-203 contains approximately 868 square feet of living area.

Unit 7-303 contains approximately 868 square feet of living area.

Unit 8-102 contains approximately 868 square feet of living area.

Unit 8-202 contains approximately 868 square feet of living area.

Unit 8-302 contains approximately 868 square feet of living area.

Unit 8-103 contains approximately 868 square feet of living area.

Unit 8-203 contains approximately 868 square feet of living area.

Unit 8-303 contains approximately 868 square feet of living area.

Unit 9-102 contains approximately 861 square feet of living area.

Unit 9-202 contains approximately 865 square feet of living area.

Unit 9-302 contains approximately 865 square feet of living area.

Unit 9-103 contains approximately 862 square feet of living area.

Unit 9-203 contains approximately 866 square feet of living area.

Unit 9-303 contains approximately 866 square feet of living area.

Unit 10-102 contains approximately 855 square feet of living area.

Unit 10-202 contains approximately 868 square feet of living area.

Unit 10-302 contains approximately 868 square feet of living area.

Unit 10-103 contains approximately 855 square feet of living area.

Unit 10-203 contains approximately 868 square feet of living area.

Unit 10-303 contains approximately 868 square feet of living area.

Three-Bedroom Plan:

These units contain an entryway with closet space, a kitchen, one full bath, a utility room, a living/dining room with fireplace, a master bedroom with walk-in closet, and two bedrooms with closet space. Each three-bedroom unit contains the following square feet of living area:

Unit 6-104 contains approximately 989 square feet of living area.

Unit 6-204 contains approximately 1005 square feet of living area.

Unit 6-304 contains approximately 1005 square feet of living area.

Unit 9-104 contains approximately 989 square feet of living area.

Unit 9-204 contains approximately 1005 square feet of living area.

Unit 9-304 contains approximately 1005 square feet of living area.

The units are located as follows:

Units 6-101, 6-102, 6-103 and 6-104 are located on the first floor of Condominium Building 6 running from East to West. Units 6-201, 6-202, 6-203 and 6-204 are located on the second floor of Condominium Building 6 running from East to West and Units 6-301, 6-302, 6-303 and 6-304 are located on the third floor of Condominium Building 6 running from East to West.

Units 7-102 and 7-103 are the two units on the first floor of Condominium Building 7. Unit 7-102 is located on the South side of the building and Units 7-103 is located on the North side of the building. Units 7-202 and 7-302 are stacked above Units 7-102 on the second and third floor respectively and Units 7-203 and 7-303 are stacked above Unit 7-103 on the second and third floors respectively.

Units 8-102 and 8-103 are the two units on the first floor of Condominium Building 8. Unit 8-102 is located on the East side of the condominium building and Unit 8-103 is located on the West side of the building. Units 8-203 and 8-303 are stacked above Unit 8-103 on the second and third floor respectively and Units 8-202 and 8-302 are stacked above Unit 8-102 on the second and third floors respectively.

Units 9-101, 9-102, 9-103 and 9-104 are located on the first floor of Condominium Building 9 running from East to West. Units 9-201, 9-202, 9-203 and 9-204 are located on

the second floor of Condominium Building 9 running from East to West and Units 9-301, 9-302, 9-303 and 9-304 are located on the third floor of Condominium Building 9 running from East to West.

Units 10-102 and 10-103 are the first level units in Condominium Building 10. Unit 10-102 is located on the South side of Building 10 and Unit 10-103 is located on the North side. Units 10-203 and 10-303 are stacked above Unit 10-103 on the second and third levels respectively and Units 10-202 and 10-302 are stacked above Unit 10-102 on the second and third levels respectively.

The following units are one-bedroom units: 6-101, 6-201, 6-301, 9-101, 9-201, and 9-301.

The following units are two-bedroom units: 6-102, 6-202, 6-302, 6-103, 6-203, 6-303, 7-102, 7-202, 7-302, 7-103, 7-203, 7-303, 8-102, 8-202, 8-302, 8-103, 8-203, 8-303, 9-102, 9-202, 9-302, 9-103, 9-203, 9-303, 10-102, 10-202, 10-302, 10-103, 10-203 and 10-303.

The following units are three-bedroom units: 6-104, 6-204, 6-304, 9-104, 9-204 and 9-304.

All units have immediate access to the common area hallways and stairways onto the common area real property.

EXHIBIT B
EASTRIDGE 4 CONDOMINIUMS
(Phase II)

Description of Limited Common Areas and Facilities

The following described portions of the common areas and facilities are "limited common areas and facilities", reserved for the exclusive use of the particular units below listed to the exclusion of all other units in the project, as also shown on the survey map and floor plan of the project on file:

Unit 6-101:

Approximately 165 square feet of covered parking space designated as "P-6-101".

Approximately 71 square feet of deck area designated as "D-6-101".

Approximately 10 feet of storage area designated as "S-6-101".

Unit 6-102:

Approximately 165 square feet of covered parking space designated as "P-6-102".

Approximately 56 square feet of deck area designated as "D-6-102".

Approximately 10 square feet of storage area designated as "S-6-102".

Unit 6-103:

Approximately 165 square feet of covered parking space designated as "P-6-103".

Approximately 56 square feet of deck area designated as "D-6-103".

Approximately 10 square feet of storage area designated as "S-6-103".

Unit 6-104:

Approximately 165 square feet of covered parking space designated as "P-6-104".

Approximately 85 square feet of deck area designated as "D-6-104".

Approximately 10 square feet of storage area designated as "S-6-104".

Unit 6-201:

Approximately 165 square feet of covered parking space designated as "P-6-201".

Approximately 69 square feet of deck area designated as "D-6-201".

Approximately 10 square feet of storage area designated as "S-6-201".

Unit 6-202:

Approximately 165 square feet of covered parking space designated as "P-6-202".

Approximately 54 square feet of deck area designated as "D-6-202".

Approximately 23 square feet of storage area designated as "S-6-202".

Unit 6-203:

Approximately 165 square feet of covered parking space designated as "P-6-203".

Approximately 54 square feet of deck area designated as "D-6-203".

Approximately 10 square feet of storage area designated as "S-6-203".

Unit 6-204:

Approximately 165 square feet of covered parking space designated as "P-6-204".

Approximately 82 square feet of deck area designated as "D-6-204".

Approximately 23 square feet of storage area designated as "S-6-204".

Unit 6-301:

Approximately 165 square feet of covered parking space designated as "P-6-301".

Approximately 69 square feet of deck area designated as "D-6-301".

Approximately 10 square feet of storage area designated as "S-6-301".

Unit 6-302:

Approximately 165 square feet of covered parking space designated as "P-6-302".

Approximately 54 square feet of deck area designated as "D-6-302".

Approximately 23 square feet of storage area designated as "S-6-302".

Unit 6-303:

Approximately 165 square feet of covered parking space designated as "P-6-303".

Approximately 54 square feet of deck area designated as "D-6-303".

Approximately 10 square feet of storage area designated as "S-6-303".

Unit 6-304:

Approximately 165 square feet of covered parking space designated as "P-6-304".

Approximately 82 square feet of deck area designated as "D-6-304".

Approximately 23 square feet of storage area designated as "S-6-304".

Unit 7-102:

Approximately 165 square feet of covered parking space designated as "P-7-102".

Approximately 56 square feet of deck area designated as "D-7-102".

Approximately 10 square feet of storage area designated as "S-7-102".

Unit 7-103

Approximately 165 square feet of covered parking space designated as "P-7-103".

Approximately 56 square feet of deck area designated as "D-7-103".

Approximately 10 square feet of storage area designated as "S-7-103".

Unit 7-202:

Approximately 165 square feet of covered parking space designated as "P-7-202".

Approximately 54 square feet of deck area designated as "D-7-202".

Approximately 23 square feet of storage area designated as "S-7-202".

Unit 7-203:

Approximately 165 square feet of covered parking space designated as "P-7-203".

Approximately 54 square feet of deck area designated as "D-7-203".

Approximately 10 square feet of storage area designated as "S-7-203".

Unit 7-302:

Approximately 165 square feet of covered parking space designated as "P-7-302".

Approximately 54 square feet of deck area designated as "D-7-302".

Approximately 10 square feet of storage area designated as "S-7-302".

Unit 7-303:

Approximately 165 square feet of covered parking space designated as "P-7-303".

Approximately 54 square feet of deck area designated as "D-7-303".

Approximately 23 square feet of storage area designated as "S-7-303".

Unit 8-102:

Approximately 165 square feet of covered parking space designated as "P-8-102".

Approximately 56 square feet of deck area designated as "D-8-102".

Approximately 10 square feet of storage area designated as "S-8-102".

Unit 8-103:

Approximately 165 square feet of covered parking space designated as "P-8-103".

Approximately 56 square feet of deck area designated as "D-8-103".

Approximately 10 square feet of storage area designated as "S-8-103".

Unit 8-202:

Approximately 165 square feet of covered parking space designated as "P-8-202".

Approximately 54 square feet of deck area designated as "D-8-202".

Approximately 23 square feet of storage area designated as "S-8-202".

Unit 8-203:

Approximately 165 square feet of covered parking space designated as "P-8-203".

Approximately 54 square feet of deck area designated as "D-8-203".

Approximately 10 square feet of storage area designated as "S-8-203".

Unit 8-302:

Approximately 165 square feet of covered parking space designated as "P-8-302".

Approximately 54 square feet of deck area designated as "D-8-302".

Approximately 10 square feet of storage area designated as "S-8-302".

Unit 8-303:

Approximately 165 square feet of covered parking space designated as "P-8-303".

Approximately 54 square feet of deck area designated as "D-8-303".

Approximately 23 square feet of storage area designated as "S-8-303".

Unit 9-101:

Approximately 165 square feet of covered parking space designated as "P-9-101".

Approximately 71 square feet of deck area designated as "D-9-101".

Approximately 10 square feet of storage area designated as "S-9-101".

Unit 9-102:

Approximately 165 square feet of covered parking space designated as "P-9-102".

Approximately 56 square feet of deck area designated as "D-9-102".

Approximately 10 square feet of storage area designated as "S-9-102".

Unit 9-103:

Approximately 165 square feet of covered parking space designated as "P-9-103".

Approximately 56 square feet of deck area designated as "D-9-103".

Approximately 10 square feet of storage area designated as "S-9-103".

Unit 9-104:

Approximately 165 square feet of covered parking space designated as "P-9-104".

Approximately 85 square feet of deck area designated as "D-9-104".

Approximately 10 square feet of storage area designated as "S-9-104".

Unit 9-201:

Approximately 165 square feet of covered parking space designated as "P-9-201".

Approximately 69 square feet of deck area designated as "D-9-201".

Approximately 10 square feet of storage area designated as "S-9-201".

Unit 9-202:

Approximately 165 square feet of covered parking space designated as "P-9-202".

Approximately 54 square feet of deck area designated as "D-9-202".

Approximately 23 square feet of storage area designated as "S-9-202".

Unit 9-203:

Approximately 165 square feet of covered parking space designated as "P-9-203".

Approximately 54 square feet of deck area designated as "D-9-203".

Approximately 10 square feet of storage area designated as "S-9-203".

Unit 9-204:

Approximately 165 square feet of covered parking space designated as "P-9-204".

Approximately 82 square feet of deck area designated as "D-9-204".

Approximately 23 square feet of storage area designated as "S-9-204".

Unit 9-301:

Approximately 165 square feet of covered parking space designated as "P-9-301".

Approximately 69 square feet of deck area designated as "D-9-301".

Approximately 10 square feet of storage area designated as "S-9-301".

Unit 9-302:

Approximately 165 square feet of covered parking space designated as "P-9-302".

Approximately 54 square feet of deck area designated as "D-9-302".

Approximately 23 square feet of storage area designated as "S-9-302".

Unit 9-303:

Approximately 165 square feet of covered parking space designated as "P-9-303".

Approximately 54 square feet of deck area designated as "D-9-303".

Approximately 10 square feet of storage area designated as "S-9-303".

Unit 9-304:

Approximately 165 square feet of covered parking space designated as "P-9-304".

Approximately 82 square feet of deck area designated as "D-9-304".

Approximately 23 square feet of storage area designated as "S-9-304".

Unit 10-102:

Approximately 165 square feet of covered parking space designated as "P-10-102".

Approximately 56 square feet of deck area designated as "D-10-102".

Approximately 10 square feet of storage area designated as "S-10-102".

Unit 10-103:

Approximately 165 square feet of covered parking space designated as "P-10-103".

Approximately 56 square feet of deck area designated as "D-10-103".

Approximately 10 square feet of storage area designated as "S-10-103".

Unit 10-202:

Approximately 165 square feet of covered parking space designated as "P-10-202".

Approximately 54 square feet of deck area designated as "D-10-202".

Approximately 10 square feet of storage area designated as "S-10-202".

Unit 10-203:

Approximately 165 square feet of covered parking space designated as "P-10-203".

Approximately 54 square feet of deck area designated as "D-10-203".

Approximately 10 square feet of storage area designated as "S-10-203".

Unit 10-302:

Approximately 165 square feet of covered parking space designated as "P-10-302".

Approximately 54 square feet of deck area designated as "D-10-302".

Approximately 10 square feet of storage area designated as "S-10-302".

Unit 10-303:

Approximately 165 square feet of covered parking space designated as "P-10-303".

Approximately 54 square feet of deck area designated as "D-10-303".

Approximately 23 square feet of storage area designated as "S-10-303".

EXHIBIT C
EASTRIDGE 4 CONDOMINIUMS
(Phase II)

Value of Units and Undivided
Interests in Common Areas and Facilities

<u>Unit</u>	<u>Value</u>	<u>Undivided Interest in Common Areas and Facilities</u>
1-101	73,500.00	.966469%
1-102	83,500.00	1.097962%
1-103	83,500.00	1.097962%
1-104	90,500.00	1.190006%
1-201	75,000.00	.986193%
1-202	85,000.00	1.117686%
1-203	85,000.00	1.117686%
1-204	92,000.00	1.209729%
1-301	76,500.00	1.005917%
1-302	86,500.00	1.137410%
1-303	86,500.00	1.137410%
1-304	93,500.00	1.229454%
2-102	83,500.00	1.097962%
2-103	83,500.00	1.097962%
2-202	85,000.00	1.117686%
2-203	85,000.00	1.117686%
2-302	86,500.00	1.137410%
2-303	86,500.00	1.137410%
3-101	73,500.00	.966469%
3-102	83,500.00	1.097962%
3-103	83,500.00	1.097962%
3-104	90,500.00	1.190006%
3-201	75,000.00	.986193%
3-202	85,000.00	1.117686%
3-203	85,000.00	1.117686%
3-204	92,000.00	1.209729%
3-301	76,500.00	1.005917%
3-302	86,500.00	1.137410%
3-303	86,500.00	1.137410%
3-304	93,500.00	1.229454%
4-101	73,500.00	.966469%
4-102	83,500.00	1.097962%
4-103	83,500.00	1.097962%

4-104	90,500.00	1.190006%
4-201	75,000.00	.986193%
4-202	85,000.00	1.117686%
4-203	85,000.00	1.117686%
4-204	92,000.00	1.209729%
4-301	76,500.00	1.005917%
4-302	86,500.00	1.137410%
4-303	86,500.00	1.137410%
4-304	93,500.00	1.229454%
5-102	83,500.00	1.097962%
5-103	83,500.00	1.097962%
5-202	85,000.00	1.117686%
5-203	85,000.00	1.117686%
5-302	86,500.00	1.137410%
5-303	86,500.00	1.137410%
6-101	73,500.00	.966469%
6-102	83,500.00	1.097962%
6-103	83,500.00	1.097962%
6-104	90,500.00	1.190006%
6-201	75,000.00	.986193%
6-202	85,000.00	1.117686%
6-203	85,000.00	1.117686%
6-204	92,000.00	1.209729%
6-301	76,500.00	1.005917%
6-302	86,500.00	1.137410%
6-303	86,500.00	1.137410%
6-304	93,500.00	1.229454%
7-102	83,500.00	1.097962%
7-103	83,500.00	1.097962%
7-202	85,000.00	1.117686%
7-203	85,000.00	1.117686%
7-302	86,500.00	1.137410%
7-303	86,500.00	1.137410%
8-102	83,500.00	1.097962%
8-103	83,500.00	1.097962%
8-202	85,000.00	1.117686%
8-203	85,000.00	1.117686%
8-302	86,500.00	1.137410%
8-303	86,500.00	1.137410%
9-101	73,500.00	.966469%
9-102	83,500.00	1.097962%
9-103	83,500.00	1.097962%
9-104	90,500.00	1.190006%
9-201	75,000.00	.986193%
9-202	85,000.00	1.117686%
9-203	85,000.00	1.117686%
9-204	92,000.00	1.209729%
9-301	76,500.00	1.005917%
9-302	86,500.00	1.137410%

9-303	86,500.00	1.137410%
9-304	93,500.00	1.229454%
10-102	83,500.00	1.097962%
10-103	83,500.00	1.097962%
10-202	85,000.00	1.117686%
10-203	85,000.00	1.117686%
10-302	86,500.00	1.137410%
10-303	86,500.00	1.137410%
TOTALS	\$7,605,000.00	100.000000%

EXHIBIT D
EASTRIDGE 4 CONDOMINIUMS
(Phase II)

SPECIAL POWER OF ATTORNEY

KNOW ALL MEN BY THESE PRESENTS: That the undersigned person denominated "Principal-Purchasers" for themselves, their successors, assigns, or personal representatives, hereby grant to LESTER C. SHEPPARD and KATHLEEN H. SHEPPARD, their agents, herein denominated "Seller", the following Special Power of Attorney relating to the following described real property or portions thereof which power is acknowledged to be coupled with an interest and irrevocable:

Phase I:

Tract A of the EASTRIDGE IV SUBDIVISION, according to Plat No. 82-185, located in the Anchorage Recording District, Third Judicial District, State of Alaska.

Phase II:

Tract B of the EASTRIDGE IV SUBDIVISION, according to Plat No. 82-185, located in the Anchorage Recording District, Third Judicial District, State of Alaska.

Phase III:

Tract C of the EASTRIDGE IV SUBDIVISION, according to Plat No. 82-185, located in the Anchorage Recording District, Third Judicial District, State of Alaska.

Authority Granted

The principal grants to said attorney the power to complete the buildings on the real property for Phase III of EASTRIDGE 4 CONDOMINIUMS, and to add such buildings the units contained therein to the condominium already established as Phase I to file an amendment to the above-referenced Declaration under the sole signature of LESTER C. SHEPPARD and/or KATHLEEN H. SHEPPARD, Declarant, or such other parties as it elects to have sign the same containing an as built certification of the structures and units on the real property to be added in Phase III of such condominium, and to sign on behalf of the undersigned and their mortgagees any

AMENDMENT TO
DECLARATION OF COVENANTS, CONDITIONS
AND RESTRICTIONS, RESERVATION OF EASEMENTS
AND CONDOMINIUM PLAN PURSUANT TO THE HORIZONTAL
PROPERTY REGIMES ACT OF THE STATE OF ALASKA

FOR

EASTRIDGE 4 CONDOMINIUMS
(Phase III)

The undersigned, LESTER C. SHEPPARD and KATHLEEN H. SHEPPARD, hereinafter collectively referred to as "Declarant" on the 12th day of April, 1983 caused a "Declaration of Covenants, Conditions and Restrictions, Reservation of Easements and Condominium Plan Pursuant to the Horizontal Property Regimes Act of the State of Alaska (AS 34.07, et seq.) for Eastridge 4 Condominiums (Phase I) (hereinafter Phase I Declaration) recorded in the Anchorage Recording District, Third Judicial District, State of Alaska, in Book 875 at Page 360 through 407, and contemporaneously caused survey maps and floor plans for the project to be filed under File No. 83-101. The survey maps and floor plans referred to above are sometimes referred to herein as "Phase I survey maps and floor plans". On the 2nd day of February, 1984, an Amendment to Declaration of Covenants, Conditions and Restrictions, Reservation of Easements and Condominium Plan Pursuant to the Horizontal Property Regimes Act of the State of Alaska for Eastridge 4 Condominiums, Phase II (hereinafter referred to as Phase II Declaration) was recorded in Book 1042, Page 0912, inclusive. The survey maps and floor plans referred to above are sometimes referred to herein as "Phase II survey maps and floor plans."

Said Phase I Declaration pertained to Phase I of the project known as Eastridge 4 Condominiums and set forth procedures for expansion to include additional real property and improvements thereon.

The property in Phase I is more particularly described as follows:

Tract A of the EASTRIDGE IV SUBDIVISION,
according to Plat No. 82-185, filed in the
Anchorage Recording District, Third
Judicial District, State of Alaska.

Said Phase II Declaration pertained to Phase I of the project known as Eastridge 4 Condominiums and set forth procedures for expansion to include additional real property described as follows:

Tract B of the EASTRIDGE IV SUBDIVISION, according to Plat 82-185, filed in the Anchorage Recording District, Third Judicial District, State of Alaska.

The purpose of this Amendment to the Phase I Declarant is to reflect expansion of the project to include additional land and improvements.

Pursuant to Article XIII of such Phase I Declaration, Declarant being the owner of the real property described as follows:

Tract C EASTRIDGE IV SUBDIVISION, according to Plat No. 82-185, filed in the Anchorage Recording District, Third Judicial District, State of Alaska.

hereby submits said property to the provision of the Horizontal Property Regime Regimes Act (Title 34, Chapter 7, Alaska Statutes) as now existing, or as hereafter amended, and hereby establishes an Amended Horizontal Property Regime with respect to the Phases I and II property so that all the property described above shall be a single "property" as defined in AS 34.07.450(13) and shall constitute a single "Horizontal Property Regime".

At the time of recording this Amended Declaration there has been filed in the Anchorage Recording District, Third Judicial District, State of Alaska, amended survey maps and floor plans for the entire project under file No. 84-76, which amended floor plans and survey maps are incorporated by reference herein as if fully set forth. As used in this Amended Declaration, a reference to the floor plans and/or survey maps refers to the above-described amended floor plans and survey maps unless otherwise specified.

ARTICLE I

DEFINITIONSSection 1. PROPERTY

The "Property" shall mean all the real property described above.

Section 2. CONDOMINIUM

"Condominium" shall mean an undivided fee ownership interest in the common areas and limited common areas, together with a separate ownership interest in fee in a unit.

Section 3. UNIT

"Unit" shall mean and include the elements of a condominium not owned in common with the owners of other condominiums in the property; each of the units in the multifamily structure, each separately described and designated in Exhibit A which is attached and incorporated herein by this reference, shall be a separate free-hold estate consisting of the space bounded by and contained within the interior surfaces of the perimeter walls, floors, roof, windows and doors of each unit. In interpreting deeds, declarations and plans, the existing physical boundaries of the unit, or a unit constructed in substantial accordance with the original plans thereof, shall be conclusively presumed to be its boundaries rather than the description expressed in the deed, plan or declaration, regardless of settling or lateral movement of the building, and regardless of minor variances between boundaries as shown on the plan or in the deed and declaration and those of the building as constructed.

Section 4. UNIT OWNER

"Unit owner" shall mean the person or persons holding title in fee to a unit.

Section 5. PROJECT

"Project" shall mean the entire property divided into condominiums or to be divided into condominiums, including all structures thereon, the common areas, the limited common areas and the units within the property.

Section 6. LIMITED COMMON AREAS

"Limited common areas" shall be and include all areas for which exclusive easements are reserved for the benefit of unit owners, including, but not limited to, decks, storage areas and covered parking spaces as those areas are set forth on the survey map and/or the set of floor plans filed simultaneously herewith and incorporated herein by this reference as though fully set forth. The limited common areas for each unit are described in Exhibit "B" attached to this Declaration and incorporated herein by this reference.

Section 7. COMMON AREAS

"Common areas" shall mean and include all areas on the property, except the units, and shall further include, for maintenance purposes of the association, all gas, water and waste pipes, all sewers, all ducts, chutes, conduits, wires and other utility installation of the multifamily structure wherever located (except the outlets thereof when located within the units), the lot upon which the structure is located and the airspace above the structure, all bearing walls, columns, floors, the roof, slab, foundation and landscaping.

Section 8. RESIDENCE

"Residence" shall mean and include a unit and its corresponding limited common areas over which the unit owner has an exclusive easement as provided for herein.

Section 9. COMMON ASSESSMENT

"Common assessment" shall mean the charge against an owner for his proportionate share of the cost of maintaining, improving, repairing and managing the project and all other common expenses, including operational costs for the common areas, which are to be paid by each unit owner to the Association for common expenses and charged to his condominium.

Section 10. SPECIAL ASSESSMENT

"Special assessment" shall mean a charge against a particular unit owner and his condominium, directly attributable to the unit owner, equal to the cost incurred by the Association for corrective action performed pursuant to the provision of this Declaration, plus interest thereon as provided for in this Declaration.

Section 11. CAPITAL IMPROVEMENT ASSESSMENT

"Capital improvement assessment" shall mean a charge against each unit owner and his condominium, representing a portion of the cost to the Association for installation of construction of any capital improvements on any of the common areas or the limited common areas which the Association may from time to time authorize.

Section 12. ASSOCIATION

"Association" shall mean Eastridge 4 Condominium Association.

Section 13. COMMON EXPENSES

"Common expenses" shall mean the actual and estimated costs of maintenance, management, operation, repair and replacement of the common areas and limited common areas (to the extent not paid by the unit owner responsible for payment), including unpaid special reconstruction and capital improvement assessments; costs of management and administration of the Association, including, but not limited to, compensation paid by the Association to managers, accountants, attorneys and other employees; the costs of utilities, (heat, water and sewer), gardening and other services benefiting the common areas and limited common areas; the costs of fire, casualty, liability, workmen's compensation and other insurance covering the project; the cost of bonding of the members of the Association or managing agents; taxes paid by the Association; amounts paid by the Association for discharge of any lien or encumbrance levied against the entire project or portions thereof; and the costs of any other item or items designated by the Association for any reason whatsoever.

Section 14. MORTGAGE-MORTGAGEE-MORTGAGOR

Reference in this Declaration to a mortgage shall be deemed to include a deed of trust; reference to a mortgagee shall be deemed to include the beneficiary of a deed of trust; and reference to a mortgagor shall be deemed to include the trustor of the deed of trust.

Section 15. BOARD OF DIRECTORS

"Board of Directors" shall mean the Board of Directors of the Association.

ARTICLE II

RESIDENCE AND USE RESTRICTIONS

Section 16. SINGLE-FAMILY RESIDENCE

Residences shall be used exclusively for single-family residential purposes, subject to the exemption granted Declarant under Article XII, Section 3 of this Declaration.

Section 17. DESCRIPTION OF CONDOMINIUM BUILDINGS

There are five condominium buildings in this project labeled as Buildings 11, 12, 13, 14 and 15 on the survey map filed herewith. Buildings 13, 14 and 15 each contain twelve (12) units and Buildings 11 and 12 each contain six (6) units. Each building is a three-story wood-frame structure without basement on a reinforced concrete block foundation. The exterior is T-111 siding and the roofs are pitched with composition asphalt shingles.

The remainder of Article II of the Phase I Declaration is expressly incorporated by reference herein as if fully set forth.

ARTICLE III

ARCHITECTURAL PROVISIONS

See ARTICLE III of Phase I Declaration which is expressly incorporated by reference herein as if fully set forth.

ARTICLE IV

REPAIR AND MAINTENANCE

See ARTICLE IV of the Phase I Declaration which is expressly incorporated by reference herein as if fully set forth.

ARTICLE V

DESTRUCTION OF IMPROVEMENTS

See ARTICLE V of the Phase I Declaration which is expressly incorporated by reference herein as if fully set forth.

ARTICLE VI

ASSESSMENTS

See ARTICLE VI of the Phase I Declaration which is expressly incorporated by reference herein as if fully set forth.

ARTICLE VII

THE ASSOCIATION

See ARTICLE VII of the Phase I Declaration which is expressly incorporated by reference herein as if fully set forth.

ARTICLE VIII

INSURANCE

See ARTICLE IX of the Phase I Declaration which is expressly incorporated by reference herein as if fully set forth.

ARTICLE IX

DURATION AND AMENDMENT

See ARTICLE X of the Phase I Declaration which is expressly incorporated by reference herein as if fully set forth.

ARTICLE X

MISCELLANEOUS

See ARTICLE XII of the above-referenced Phase I Declaration which is expressly incorporated by reference herein as if fully set forth, except for ARTICLE XII, Section 5, entitled "Valuation of Unit and Property and Voting Rights". Each unit in Phases I and II is valued as set forth in Exhibit C, the total value of such units being the value of property comprising the project. The owner of each unit shall have an undivided interest in the common areas and facilities appertaining to each unit for all purposes, including voting, as set forth in Exhibit C.

EXHIBIT A
EASTRIDGE 4 CONDOMINIUMS
PHASE III

Description of Units

There are three basic floor plans in this project, a three-bedroom plan, a two-bedroom plan and a one-bedroom plan. Each is described as follows:

One-Bedroom Plan:

These units contain a living/dining room with fireplace, one full bath, a utility room, a kitchen, one bedroom with walk-in closet and an entryway with closet space. Each one-bedroom unit contains approximately 720 square feet of living area.

Two-Bedroom Plan:

These units contain an entryway with closet space, a kitchen, a living/dining room with fireplace, one full bath, a utility room, a master bedroom with walk-in closet and a second bedroom with closet space. Each two-bedroom unit contains approximately 865 square feet of living area.

Three-Bedroom Plan:

These units contain an entryway with closet space, a kitchen, one full bath, a utility room, a living/dining room with fireplace, a master bedroom with walk-in closet, and two bedrooms with closet space. Each three-bedroom unit contains approximately 1,005 square feet of living area.

The units are located as follows:

Units 11-102 and 11-103 are the two units on the first floor of Condominium Building 11. Unit 11-102 is located on the North side of the building and 11-103 is located on the South side of the building. Units 11-202 and 11-302 are stacked above Unit 11-102 on the second and third floor respectively and Units 11-203 and 11-303 are stacked above Unit 11-103 on the second and third floor respectively.

Units 12-102 and 12-103 are the ground level units

in Condominium Building 12. Unit 12-102 is located on the South side of the building and Unit 12-103 on the North side of the building. Units 12-202 and 12-302 are stacked above Unit 12-102 on the second and third floor respectively and Units 12-203 and 12-303 are stacked above Unit 12-103 on the second and third floor respectively.

Units 13-101, 13-102, 13-103 and 13-104 are located on the first floor of Condominium Building 13 running from East to West. Units 13-201, 13-202, 13-203 and 13-204 are located on the second floor of Condominium Building 13 running from East to West, and Units 13-301, 13-302, 13-303 and 13-304 are located on the third floor of Condominium Building 13 running from East to West.

Units 14-101, 14-102, 14-103 and 14-104 are the first level units in Condominium Building 14 running from East to West. Units 14-201, 14-202, 14-203, 14-204 are located on the second floor of the condominium building running from East to West and Units 14-301, 14-302, 14-303 and 14-304 are located on the third floor of Condominium Building 14 running from East to West.

Units 15-101, 15-102, 15-103 and 15-104 are located on the first level of Condominium Building 15 running from East to West. Units 15-201, 15-202, 15-203 and 15-204 are located on the second floor of Condominium Building 15 running from East to West and Units 15-301, 15-302, 15-303 and 15-304 are located on the third floor of Condominium Building running from East to West.

The following units are one-bedroom units: 13-101, 13-201, 13-301, 14-101, 14-201, 14-301, 15-101, 15-201 and 15-301.

The following units are two-bedroom units: 11-102, 11-202, 11-302, 11-103, 11-203, 11-303, 12-102, 12-202, 12-302, 12-103, 12-203, 12-303, 13-102, 13-202, 13-302, 13-103, 13-203, 13-303, 14-102, 14-202, 14-302, 14-103, 14-203, 14-303, 15-102, 15-202, 15-302, 15-103, 15-203 and 15-303.

The following units are three-bedroom units: 13-104, 13-204, 13-304, 14-104, 14-204, 14-304, 15-104, 15-204, 15-304.

All units have immediate access to the common area hallways and stairways onto the common area real property.

EXHIBIT B
EASTRIDGE 4 CONDOMINIUMS
PHASE III

Description of Limited Common Areas and Facilities

The following described portions of the common areas and facilities are "limited common areas and facilities", reserved for the exclusive use of the particular units below listed to the exclusion of all other units in the project, as also shown on the survey map and floor plan of the project on file:

Unit 11-102:

Approximately 165 square feet of covered parking space designated as "P-11-102".

Approximately 56 square feet of deck area designated as "D-11-102".

Approximately 10 square feet of storage area designated as "S-11-102".

Unit 11-103:

Approximately 165 square feet of covered parking space designated as "P-11-103".

Approximately 56 square feet of deck area designated as "D-11-103".

Approximately 10 square feet of storage area designated as "S-11-103".

Unit 11-202:

Approximately 165 square feet of covered parking space designated as "P-11-202".

Approximately 54 square feet of deck area designated as "D-11-202".

Approximately 23 square feet of storage area designated as "S-11-202".

Unit 11-203:

Approximately 165 square feet of covered parking space designated as "P-11-203".

Approximately 54 square feet of deck area designated as "D-11-203".

Approximately 23 square feet of storage area designated as "S-11-203".

Unit 11-302:

Approximately 165 square feet of covered parking space designated as "P-11-302".

Approximately 54 square feet of deck area designated as "D-11-302".

Approximately 10 square feet of storage area designated as "S-11-302".

Unit 11-303:

Approximately 165 square feet of covered parking space designated as "P-11-303".

Approximately 54 square feet of deck area designated as "D-11-303".

Approximately 10 square feet of storage area designated as "S-11-303".

Unit 12-102:

Approximately 165 square feet of covered parking space designated as "P-12-102".

Approximately 56 square feet of deck area designated as "D-12-102".

Approximately 10 square feet of storage area designated as "S-12-102".

Unit 12-103:

Approximately 165 square feet of covered parking space designated as "P-12-103".

Approximately 56 square feet of deck area designated as "D-12-103".

Approximately 10 square feet of storage area designated as "S-12-103".

Unit 12-202:

Approximately 165 square feet of covered parking space designated as "P-12-202".

Approximately 54 square feet of deck area designated as "D-12-202".

Approximately 23 square feet of storage area designated as "S-12-202".

Unit 12-203:

Approximately 165 square feet of covered parking space designated as "P-12-203".

Approximately 54 square feet of deck area designated as "D-12-203".

Approximately 23 square feet of storage area designated as "S-12-203".

Unit 12-302:

Approximately 165 square feet of covered parking space designated as "P-12-302".

Approximately 54 square feet of deck area designated as "D-12-302".

Approximately 10 square feet of storage area designated as "S-12-302".

Unit 12-303:

Approximately 165 square feet of covered parking space designated as "P-12-303".

Approximately 54 square feet of deck area designated as "D-12-303".

Approximately 10 square feet of storage area designated as "S-12-303".

Unit 13-101:

Approximately 165 square feet of covered parking space designated as "P-13-101".

Approximately 71 square feet of deck area designated as "D-13-101".

Approximately 10 square feet of storage area designated as "S-13-101".

Unit 13-102:

Approximately 165 square feet of covered parking space designated as "P-13-102".

Approximately 56 square feet of deck area designated as "D-13-102".

Approximately 10 square feet of storage area designated as "S-13-102".

Unit 13-103:

Approximately 165 square feet of covered parking space designated as "P-13-103".

Approximately 56 square feet of deck area designated as "D-13-103".

Approximately 10 square feet of storage area designated as "S-13-103".

Unit 13-104:

Approximately 165 square feet of covered parking space designated as "P-13-104".

Approximately 85 square feet of deck area designated as "D-13-104".

Approximately 10 square feet of storage area designated as "S-13-104".

Unit 13-201:

Approximately 165 square feet of covered parking space designated as "P-13-201".

Approximately 69 square feet of deck area designated as "D-13-201".

Approximately 10 square feet of storage area designated as "S-13-201".

Unit 13-202:

Approximately 165 square feet of covered parking space designated as "P-13-202".

Approximately 54 square feet of deck area designated as "D-13-202".

Approximately 23 square feet of storage area designated as "S-13-202".

Unit 13-203:

Approximately 165 square feet of covered parking space designated as "P-13-203".

Approximately 54 square feet of deck area designated as "D-13-203".

Approximately 10 square feet of storage area designated as "S-13-203".

Unit 13-204:

Approximately 165 square feet of covered parking space designated as "P-13-204".

Approximately 82 square feet of deck area designated as "D-13-204".

Approximately 23 square feet of storage area designated as "S-13-204".

Unit 13-301:

Approximately 165 square feet of covered parking space designated as "P-13-301".

Approximately 69 square feet of deck area designated as "D-13-301".

Approximately 10 square feet of storage area designated as "S-13-301".

Unit 13-302:

Approximately 165 square feet of covered parking space designated as "P-13-302".

Approximately 54 square feet of deck area designated as "D-13-302".

Approximately 23 square feet of storage area designated as "S-13-302".

Unit 13-303:

Approximately 165 square feet of covered parking space designated as "P-13-303".

Approximately 54 square feet of deck area designated as "D-13-303".

Approximately 10 square feet of storage area designated as "S-13-303".

Unit 13-304:

Approximately 165 square feet of covered parking space designated as "P-13-304".

Approximately 82 square feet of deck area designated as "D-13-304".

Approximately 23 square feet of storage area designated as "S-13-304".

Unit 14-101:

Approximately 165 square feet of covered parking space designated as "P-14-101".

Approximately 71 square feet of deck area designated as "D-14-101".

Approximately 10 square feet of storage area designated as "S-14-101".

Unit 14-102:

Approximately 165 square feet of covered parking space designated as "P-14-102".

Approximately 56 square feet of deck area designated as "D-14-102".

Approximately 10 square feet of storage area designated as "S-14-102".

Unit 14-103:

Approximately 165 square feet of covered parking space designated as "P-14-103".

Approximately 56 square feet of deck area designated as "D-14-103".

Approximately 10 square feet of storage area designated as "S-14-103".

Unit 14-104:

Approximately 165 square feet of covered parking space designated as "P-14-104".

Approximately 85 square feet of deck area designated as "D-14-104".

Approximately 10 square feet of storage area designated as "S-14-104".

Unit 14-201:

Approximately 165 square feet of covered parking space designated as "P-14-201".

Approximately 69 square feet of deck area designated as "D-14-201".

Approximately 10 square feet of storage area designated as "S-14-201".

Unit 14-202:

Approximately 165 square feet of covered parking space designated as "P-14-202".

Approximately 54 square feet of deck area designated as "D-14-202".

Approximately 23 square feet of storage area designated as "S-14-202".

Unit 14-203:

Approximately 165 square feet of covered parking space designated as "P-14-203".

Approximately 54 square feet of deck area designated as "D-14-203".

Approximately 10 square feet of storage area designated as "S-14-203".

Unit 14-204:

Approximately 165 square feet of covered parking space designated as "P-14-204".

Approximately 82 square feet of deck area designated as "D-14-204".

Approximately 23 square feet of storage area designated as "S-14-204".

Unit 14-301:

Approximately 165 square feet of covered parking space designated as "P-14-301".

Approximately 69 square feet of deck area designated as "D-14-301".

Approximately 10 square feet of storage area designated as "S-14-301".

Unit 14-302:

Approximately 165 square feet of covered parking space designated as "P-14-302".

Approximately 54 square feet of deck area designated as "D-14-302".

Approximately 23 square feet of storage area designated as "S-14-302".

Unit 14-303:

Approximately 165 square feet of covered parking space designated as "P-14-303".

Approximately 54 square feet of deck area designated as "D-14-303".

Approximately 10 square feet of storage area designated as "S-14-303".

Unit 15-104:

Approximately 165 square feet of covered parking space designated as "P-15-104".

Approximately 85 square feet of deck area designated as "D-15-104".

Approximately 10 square feet of storage area designated as "S-15-104".

Unit 15-201:

Approximately 165 square feet of covered parking space designated as "P-15-201".

Approximately 69 square feet of deck area designated as "D-15-201".

Approximately 10 square feet of storage area designated as "S-15-201".

Unit 15-202:

Approximately 165 square feet of covered parking space designated as "P-15-202".

Approximately 54 square feet of deck area designated as "D-15-202".

Approximately 23 square feet of storage area designated as "S-15-202".

Unit 15-203:

Approximately 165 square feet of covered parking space designated as "P-15-203".

Approximately 54 square feet of deck area designated as "D-15-203".

Approximately 10 square feet of storage area designated as "S-15-203".

Unit 15-204:

Approximately 165 square feet of covered parking space designated as "P-15-204".

Approximately 82 square feet of deck area designated as "D-15-204".

Approximately 23 square feet of storage area designated as "S-15-204".

Unit 15-301:

Approximately 165 square feet of covered parking space designated as "P-15-301".

Approximately 69 square feet of deck area designated as "D-15-301".

Approximately 10 square feet of storage area designated as "S-15-301".

Unit 15-302:

Approximately 165 square feet of covered parking space designated as "P-15-302".

Approximately 54 square feet of deck area designated as "D-15-302".

Approximately 23 square feet of storage area designated as "S-15-302".

Unit 15-303:

Approximately 165 square feet of covered parking space designated as "P-15-303".

Approximately 54 square feet of deck area designated as "D-15-303".

Approximately 10 square feet of storage area designated as "S-15-303".

BOOK 1068

PAGE 059E

Unit 15-304:

Approximately 165 square feet of covered parking space designated as "P-15-304".

Approximately 82 square feet of deck area designated as "D-15-304".

Approximately 23 square feet of storage area designated as "S-15-304".

EXHIBIT C

Value of Units and Undivided
Interests in Common Areas and Facilities

<u>Unit</u>	<u>Value</u>	<u>Undivided Interest in Common Areas and Facilities</u>
1-101	73,500.00	
1-102	83,500.00	.630468%
1-103	83,500.00	.716246%
1-104	90,500.00	.716246%
1-201	75,000.00	.776291%
1-202	85,000.00	.643335%
1-203	85,000.00	.729113%
1-204	92,000.00	.729113%
1-301	76,500.00	.789158%
1-302	86,500.00	.656202%
1-303	86,500.00	.741979%
1-304	93,500.00	.741979%
2-102	83,500.00	.802024%
2-103	83,500.00	.716246%
2-202	85,000.00	.716246%
2-203	85,000.00	.729113%
2-302	86,500.00	.729113%
2-303	86,500.00	.741979%
3-101	73,500.00	.741979%
3-102	83,500.00	.630468%
3-103	83,500.00	.716246%
3-104	90,500.00	.716246%
3-201	75,000.00	.776291%
3-202	85,000.00	.643335%
3-203	85,000.00	.729113%
3-204	92,000.00	.729113%
3-301	76,500.00	.789158%
3-302	86,500.00	.656202%
3-303	86,500.00	.741979%
3-304	93,500.00	.741979%
4-101	73,500.00	.802024%
4-102	83,500.00	.630468%
4-103	83,500.00	.716246%
4-104	90,500.00	.716246%
4-201	75,000.00	.776291%
		.643335%

4-202	85,000.00	.729113
4-203	85,000.00	.729113
4-204	92,000.00	.789158
4-301	76,500.00	.656202
4-302	86,500.00	.741979
4-303	86,500.00	.741979
4-304	93,500.00	.802024
5-102	83,500.00	.716246
5-103	83,500.00	.716246
5-202	85,000.00	.729113
5-203	85,000.00	.729113
5-302	86,500.00	.741979
5-303	86,500.00	.741979
6-101	73,500.00	.741979
6-102	83,500.00	.630468
6-103	83,500.00	.716246
6-104	90,500.00	.716246
6-201	75,000.00	.776291
6-202	85,000.00	.643335
6-203	85,000.00	.729113
6-204	92,000.00	.729113
6-301	76,500.00	.789158
6-302	86,500.00	.656202
6-303	86,500.00	.741979
6-304	93,500.00	.741979
7-102	83,500.00	.802024
7-103	83,500.00	.716246
7-202	85,000.00	.716246
7-203	85,000.00	.729113
7-302	86,500.00	.729113
7-303	86,500.00	.741979
8-102	83,500.00	.741979
8-103	83,500.00	.716246
8-202	85,000.00	.716246
8-203	85,000.00	.729113
8-302	86,500.00	.729113
8-303	86,500.00	.741979
9-101	73,500.00	.741979
9-102	83,500.00	.630468
9-103	83,500.00	.716246
9-104	90,500.00	.716246
9-201	75,000.00	.776291
9-202	85,000.00	.643335
9-203	85,000.00	.729113
9-204	92,000.00	.729113
9-301	76,500.00	.789158
9-302	86,500.00	.656202
9-303	86,500.00	.741979
9-304	93,500.00	.741979
		.802024

10-102	83,500.00	.7162461
10-103	83,500.00	.7162461
10-203	85,000.00	.7291131
10-203	85,000.00	.7291131
10-302	86,500.00	.7419791
10-303	86,500.00	.7419791
11-102	83,500.00	.7162461
11-103	83,500.00	.7162461
11-202	85,000.00	.7291131
11-203	85,000.00	.7291131
11-302	86,500.00	.7419791
11-303	86,500.00	.7419791
12-102	83,500.00	.7162461
12-103	83,500.00	.7162461
12-202	85,000.00	.7291131
12-203	85,000.00	.7291131
12-302	86,500.00	.7419791
12-303	86,500.00	.7419791
13-101	73,500.00	.6304681
13-102	83,500.00	.7162461
13-103	83,500.00	.7162461
13-104	90,500.00	.7762911
13-201	75,000.00	.6433351
13-202	85,000.00	.7291131
13-203	85,000.00	.7291131
13-204	92,000.00	.7891581
13-301	76,500.00	.6562021
13-302	86,500.00	.7419791
13-303	86,500.00	.7419791
13-304	93,500.00	.8020241
14-101	73,500.00	.6304681
14-102	83,500.00	.7162461
14-103	83,500.00	.7162461
14-104	90,500.00	.7762911
14-201	75,000.00	.6433351
14-202	85,000.00	.7291131
14-203	85,000.00	.7291131
14-204	92,000.00	.7891581
14-301	76,500.00	.6562021
14-302	86,500.00	.7419791
14-303	86,500.00	.7419791
14-304	93,500.00	.8020241
15-101	73,500.00	.6304681
15-102	83,500.00	.7162461
15-103	83,500.00	.7162461
15-104	90,500.00	.7762911
15-201	75,000.00	.6433351
15-202	85,000.00	.7291131
15-202	85,000.00	.7291131

BOOK 1068

PAGE 0600

15-204	92,000.00	
15-301	76,500.00	.789158%
15-302	86,500.00	.656202%
15-303	86,500.00	.741979%
15-304	93,500.00	.741979%
		.802024%
TOTALS	\$11,658,000.00	100.000000

84-023164

86-cc-2

PROPERTY RECORD DISTRICT

MAR 23 11 45 AM '84

REQUESTED BY ITICD
ADDRESS _____

AMENDMENT TO
 DECLARATION OF COVENANTS, CONDITIONS
 AND RESTRICTIONS, RESERVATION OF EASEMENTS
 AND CONDOMINIUM PLAN PURSUANT TO THE HORIZONTAL
 PROPERTY REGIMES ACT OF THE STATE OF ALASKA

FOR

EASTRIDGE 4 CONDOMINIUMS PHASE 1, Plat No. 83-101,
 PHASE 11, Plat No. 84-28 and PHASE 111, Plat No. 84-76.

The undersigned, LESTER C. SHEPPARD and KATHLEEN SHEPPARD, hereinafter collectively referred to as "Declarant" on the 12th day of April, 1983 caused a "Declaration of Covenants, Conditions and Restrictions, Reservation of Easements and Condominium Plan Pursuant to Horizontal Property Regimes Act of the State of Alaska (AS 34.07, et seq.) for Eastridge 4 Condominiums (Phase I) (hereinafter Phase I Declaration) recorded in the Anchorage Recording District, Third Judicial District, State of Alaska, in Book 875 at Page 360 through 407, inclusive and in that certain Amendment thereto recorded February 2, 1984, in Book 1042 at Page 912 through 941, inclusive, and in that certain Amendment recorded March 23, 1984 in Book 1068 at Page 574.

This Amendment is being recorded to correct a clerical oversight in Article II, Section 8 of the above-described Declaration, and the first sentence of that section is hereby amended to read as follows:

No animals, livestock or poultry shall be kept in any residence, except that one domestic dog or cat, not to exceed twenty-five (25) pounds in weight, and fish and birds in inside bird cages may be kept as household pets within the project, provided that they are not kept therein for commercial purposes or in unreasonable quantities.

This Amendment has been executed the 12th day of April, 1984.


 LESTER C. SHEPPARD


 KATHLEEN SHEPPARD

STATE OF ALASKA)
) ss.
THIRD JUDICIAL DISTRICT)

THIS IS TO CERTIFY, that on this 12th day of April, 1984, before me, the undersigned, a Notary Public in and for the State of Alaska, duly commissioned and sworn as such, personally appeared LESTER C. SHEPPARD and KATHLEEN SHEPPARD, known to me to be the persons named in and who executed the within and foregoing instrument, and they acknowledged to me that they signed the same freely and voluntarily for the uses and purposes therein mentioned.

IN WITNESS WHEREOF, I have hereunto set my hand and seal the day and year first hereinabove written.


STATE OF ALASKA
NOTARY PUBLIC
KATHY D KENNEMER
My Commission Expires: 12 24 84

Kathy D Kennemer
Notary Public in and for Alaska
My Commission Expires: 12-24-84

86-028968
11-
RECORDED-FILED
ANCHORAGE REC.
DISTRICT
APR 13 11 16 AM '84
REQUESTED BY T.T.I. Co.
ADDRESS



A
L
A
S
K
A



**FOURTH AMENDMENT TO DECLARATION FOR
EASTRIDGE 4 CONDOMINIUMS**

(Parking Restrictions—Prohibition of Junk and Inoperable Vehicles)

Preamble

This amendment affects property previously dedicated as Eastridge 4 Condominiums, by declaration recorded and amended as follows:

Item	Date of Recording	Book	Page
Declaration	April 12, 1983	875	360
First Amendment-Phase II	February 2, 1984	1042	912
Second Amendment-Phase III	March 23, 1984	1068	574
Third Amendment-Pet Clerical Correction	April 13, 1984	1078	785

Which Declaration and Amendments are hereinafter collectively referred to as "The Declaration." The Declaration submitted the project known as Eastridge 4 Condominiums to the Horizontal Property Regimes Act, AS 34.07 et seq., under Alaska Law applicable to condominiums at the time.

The purpose of this fourth declaration amendment is to modify parking restrictions contained in Article II, Section 3 in order restrict the storage of inoperable or unsightly vehicles in assigned parking spaces.

Amendment

Article II, Section 3 of the Declaration is hereby repealed in its entirety and replaced with the following provision:

Section 3. PARKING AND VEHICULAR RESTRICTIONS

Parking spaces shall be used only for parking normal passenger vehicles which are in operable condition and are being used on a regular basis. Parking spaces shall not be converted for living, recreational or business purpose, nor shall exposed storage be deposited, accumulated or preserved anywhere on the property. No boats, snow machines, motorhomes or other recreational vehicles shall be placed or stored anywhere on the property except on an intermittent basis for less than twenty-four (24) hours. Parking

spaces are located and assigned to the residences as shown on the filed floor plan of the project. The Association, acting through its Board of Directors, shall have authority to adopt reasonable definitions for terms contained herein and to promulgate rules which further regulate parking and which are not inconsistent with this Section.

All remaining provisions of the Declaration shall remain in full force and effect.

Certification

The undersigned president and secretary of Eastridge 4 Condominium Association, hereby certify that this amendment was properly adopted in accordance with Article X, Section 2 of the Declaration, and was approved by vote of the members of the association whose aggregate interest in the common elements constitutes 75% at a properly noticed meeting duly called for the purpose. Written approval from the holders of all first mortgages was not required, as this amendment does not "materially" impact lending collateral, nor does this amendment affect the items listed in Article VIII, Section 4 of Article X, Section 2 of the Declaration. This amendment shall take effect immediately upon recording.

In witness whereof, the undersigned have caused this Third Amendment to Declaration to be executed this ___ day of December, 2001.

Eastridge 4 Condominium
Association

By: Mike Mitchell
Its: President

By: Teresa Heilman
Its Secretary

State of Alaska)
) ss.
Third Judicial District)

THIS IS TO CERTIFY that the foregoing instrument was acknowledged before me on this 31st day of **December**, 2001, by, **Michael Mitchell**, the president of Eastridge 4 Condominium Association, an Alaska corporation, on behalf of the corporation.

WENDLANDT & OSOWSKI
500 L STREET, SUITE 500
ANCHORAGE, ALASKA 99501
TELEPHONE
(907) 929-2000
FACSIMILE
(907) 929-2001



2 of 3

2002-008132-0

